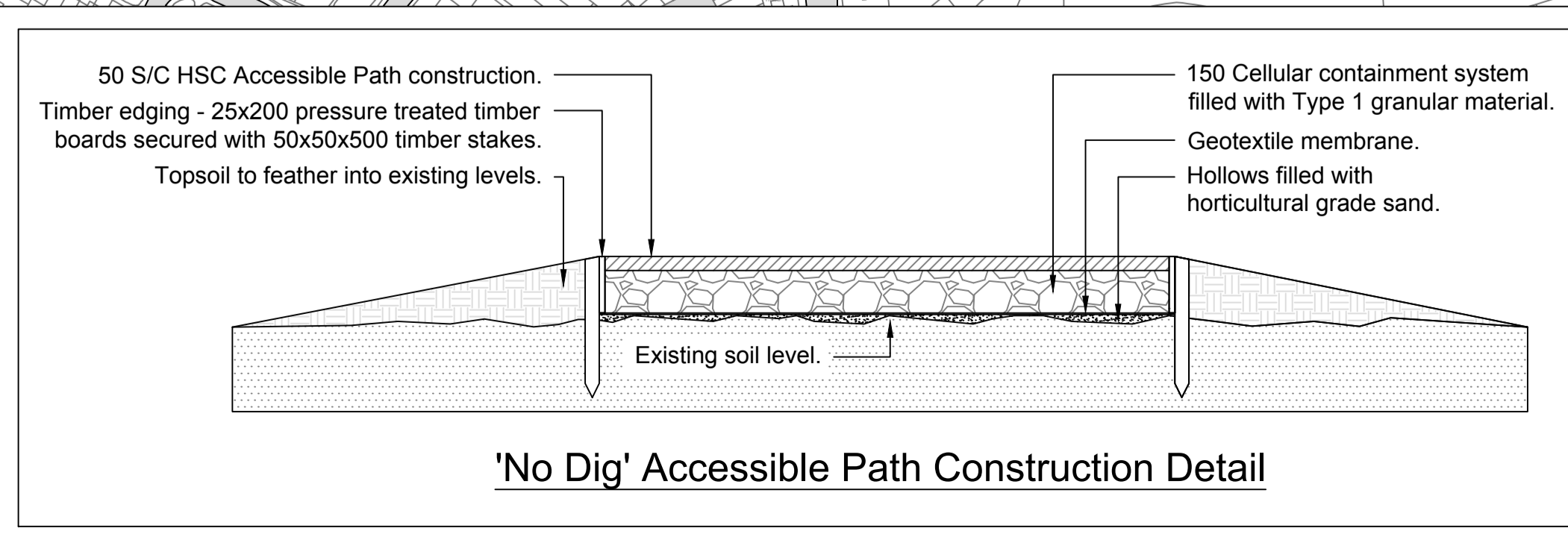
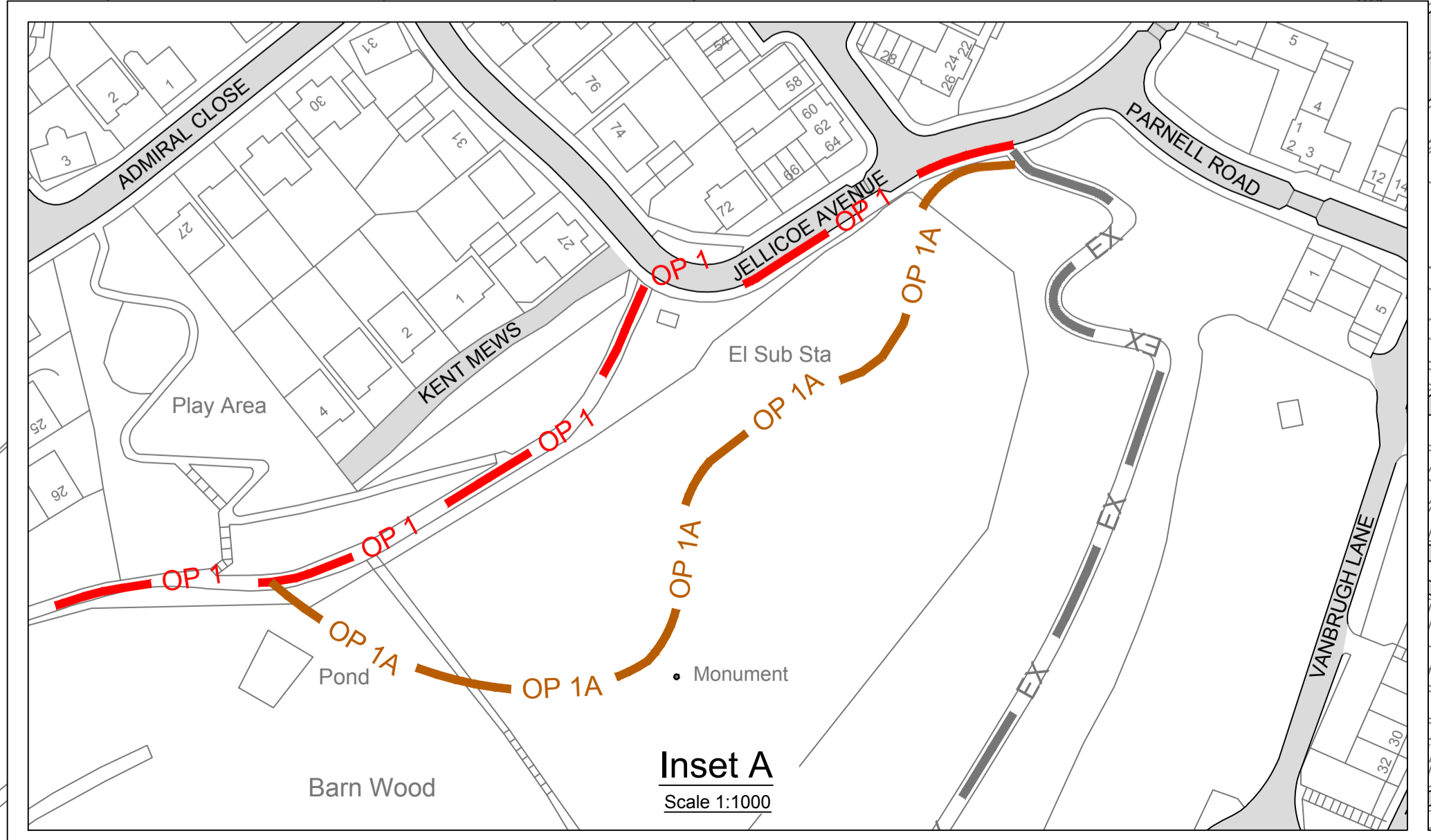
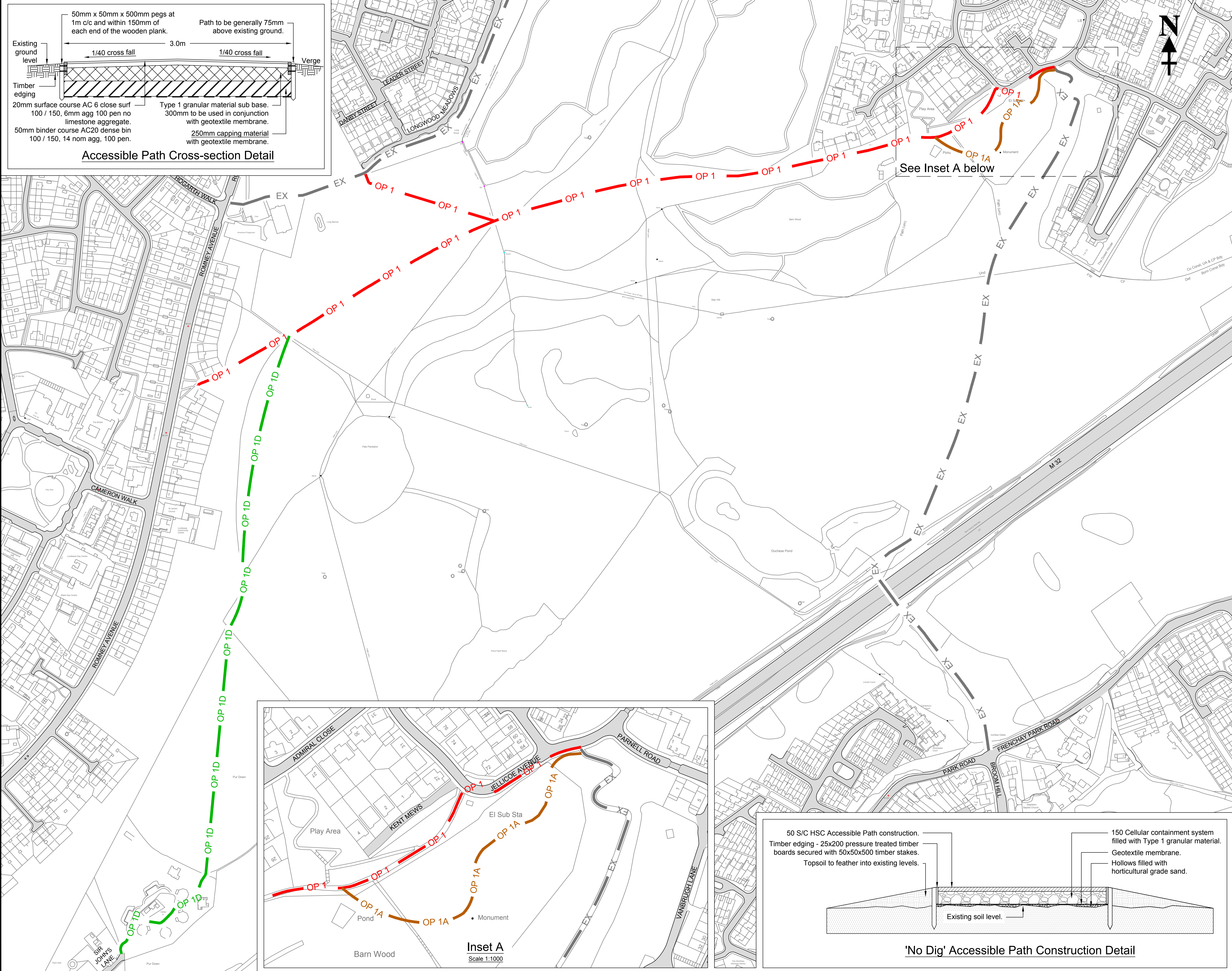


**Key**

EX	Existing Path
OP 1	Route Option 1
OP 1A	Route Option 1A
OP 1D	Route Option 1D



**BRISTOL CITY COUNCIL**

**CITY DESIGN**  
**ENGINEERING**  
**DESIGN**

PO Box 3176, Bristol, BS3 9FS

This map is reproduced from Ordnance Survey material with permission of Ordnance Survey on behalf of the Controller of Her Majesty's Stationery Office (c) Crown copyright and may lead to prosecution or civil proceedings. Bristol City Council, Licence No. 100023406.

Rev.	Date	Description	By

**Project**  
**Stoke Park**  
**All Weather Accessible Path**

**Title**  
**Informal Consultation**  
**Route Options**

**Client**  
**Strategic Transport**  
**Transport - GROWTH AND REGENERATION**

Drawn by <b>ACB</b>	Checked by <b>ACB</b>
Date Drawn <b>21/06/18</b>	Date issued <b>21/05/18</b>
Status <b>PRELIMINARY</b>	Issued by <b>ACB</b>

Scale  
**1:2000 @ A1**

Project Number  
**E18013-02 - F01**

Drawing  
**F01**

Revision  
**Ø**