

Challenge Fund 2017  
A4 A4174

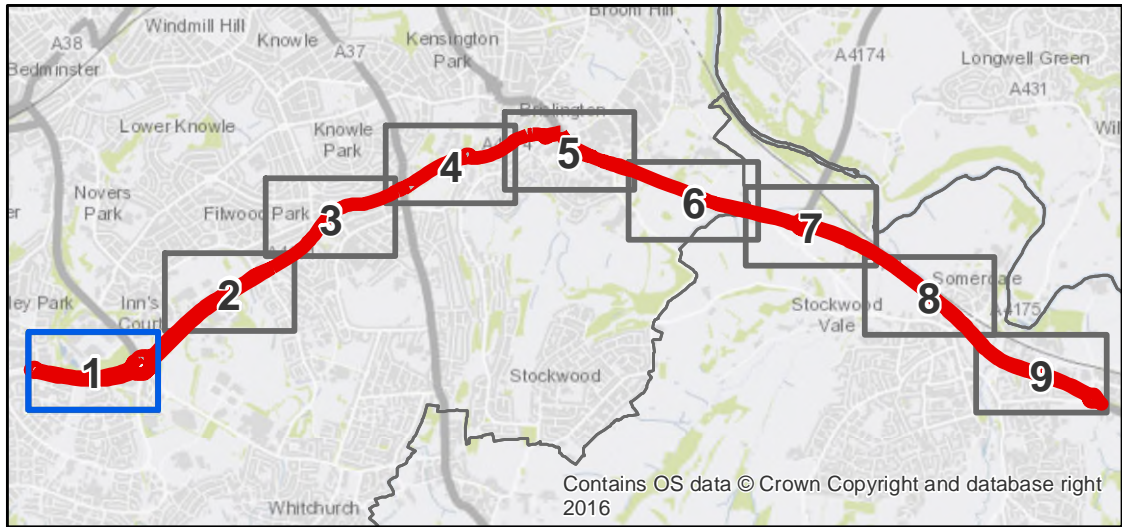
SCANNER Cracking  
Data

Map Tile: 1

The provision of information by Bristol City Council does not imply a right to reproduce or commercially exploit such information without the Council's express prior written permission. Reproduction or commercial exploitation of information provided by the Council without its express permission may be an infringement of copyright.

The council is unable to grant permission to reproduce or re-use any material that is the property of third parties. Permission to reproduce or re-use such material must be obtained from the copyright holders.

© Blom Pictometry 2012



### SCANNER - Cracking



### Bid extent



© Crown Copyright and  
database right 2017.  
N Ordnance Survey 100023406.

STRATEGIC CITY TRANSPORT

Scale : @A3 1:3,000  
Date: 28/03/2017



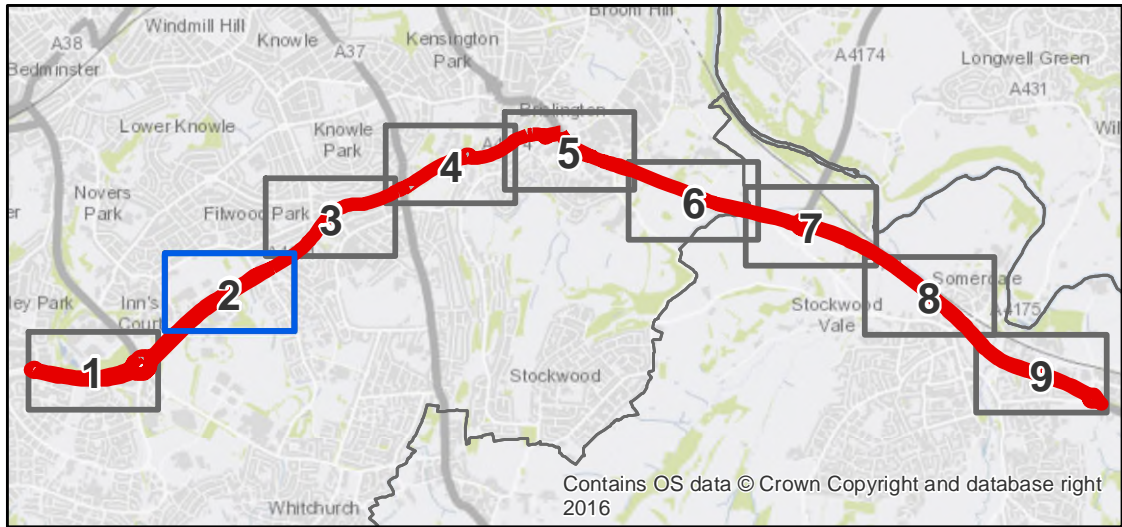
PLACE DIRECTORATE



The provision of information by Bristol City Council does not imply a right to reproduce or commercially exploit such information without the Council's express prior written permission. Reproduction or commercial exploitation of information provided by the Council without its express permission may be an infringement of copyright.

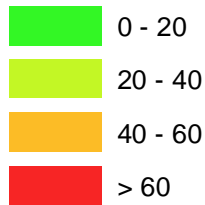
The council is unable to grant permission to reproduce or re-use any material that is the property of third parties. Permission to reproduce or re-use such material must be obtained from the copyright holders.

© Blom Pictometry 2012



Contains OS data © Crown Copyright and database right 2016

**SCANNER - Cracking**



**Bid extent**



Local Authorities

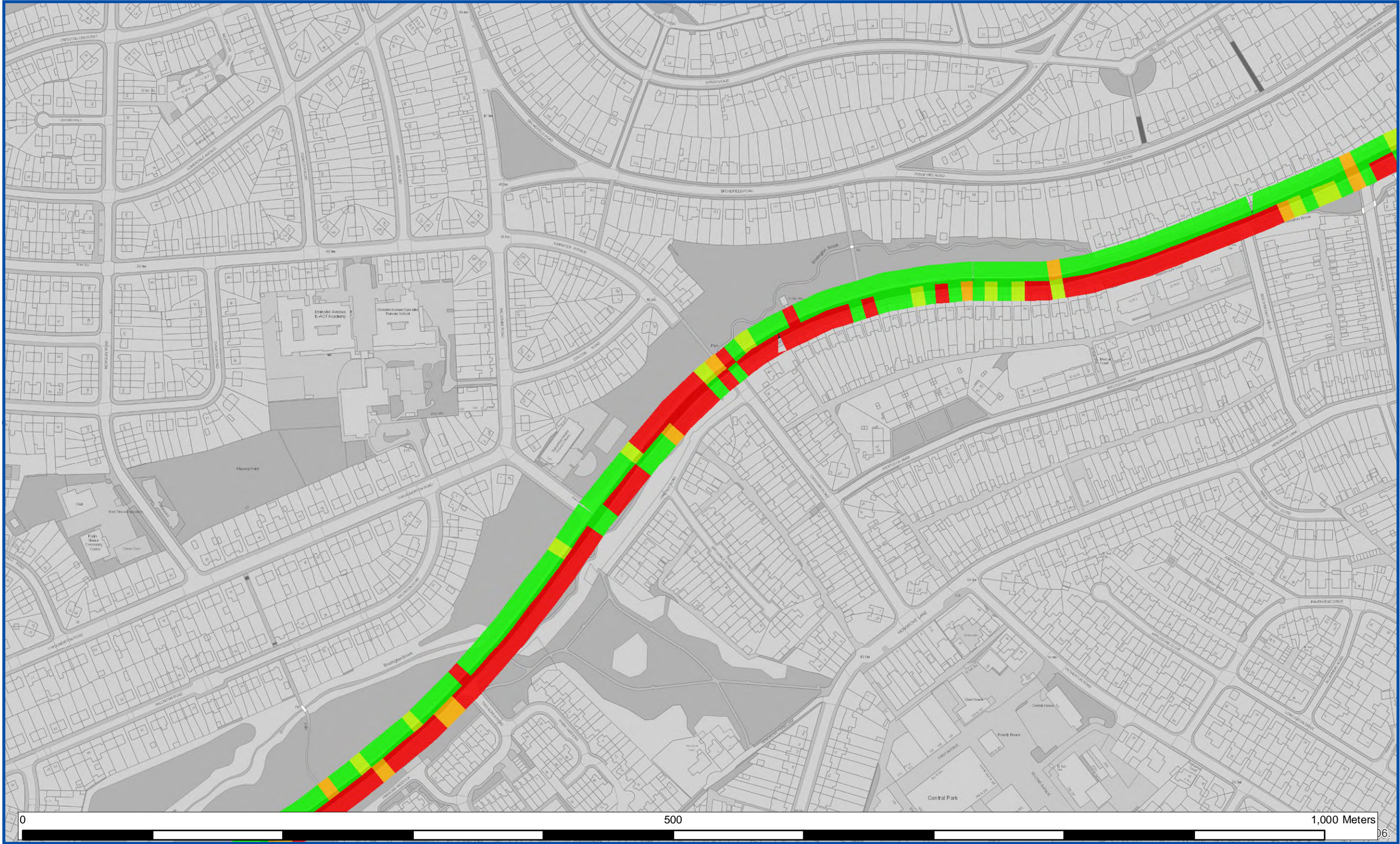
© Crown Copyright and  
database right 2017.  
N Ordnance Survey 100023406.

STRATEGIC CITY TRANSPORT

Scale : @A3 1:3,000  
Date: 28/03/2017



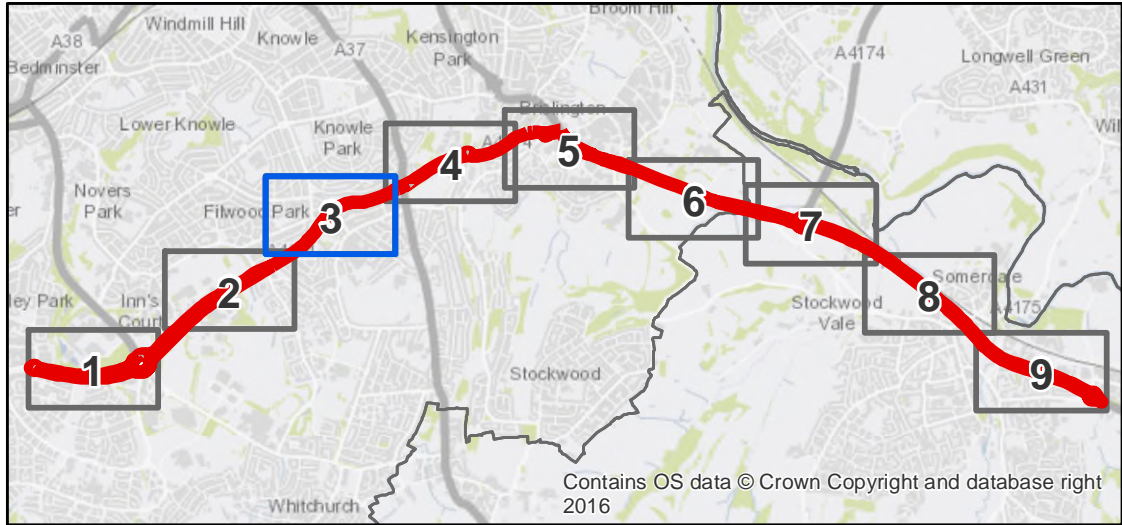
PLACE DIRECTORATE



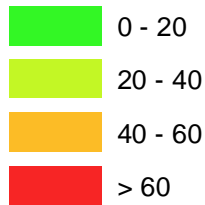
The provision of information by Bristol City Council does not imply a right to reproduce or commercially exploit such information without the Council's express prior written permission. Reproduction or commercial exploitation of information provided by the Council without its express permission may be an infringement of copyright.

The council is unable to grant permission to reproduce or re-use any material that is the property of third parties. Permission to reproduce or re-use such material must be obtained from the copyright holders.

© Blom Pictometry 2012

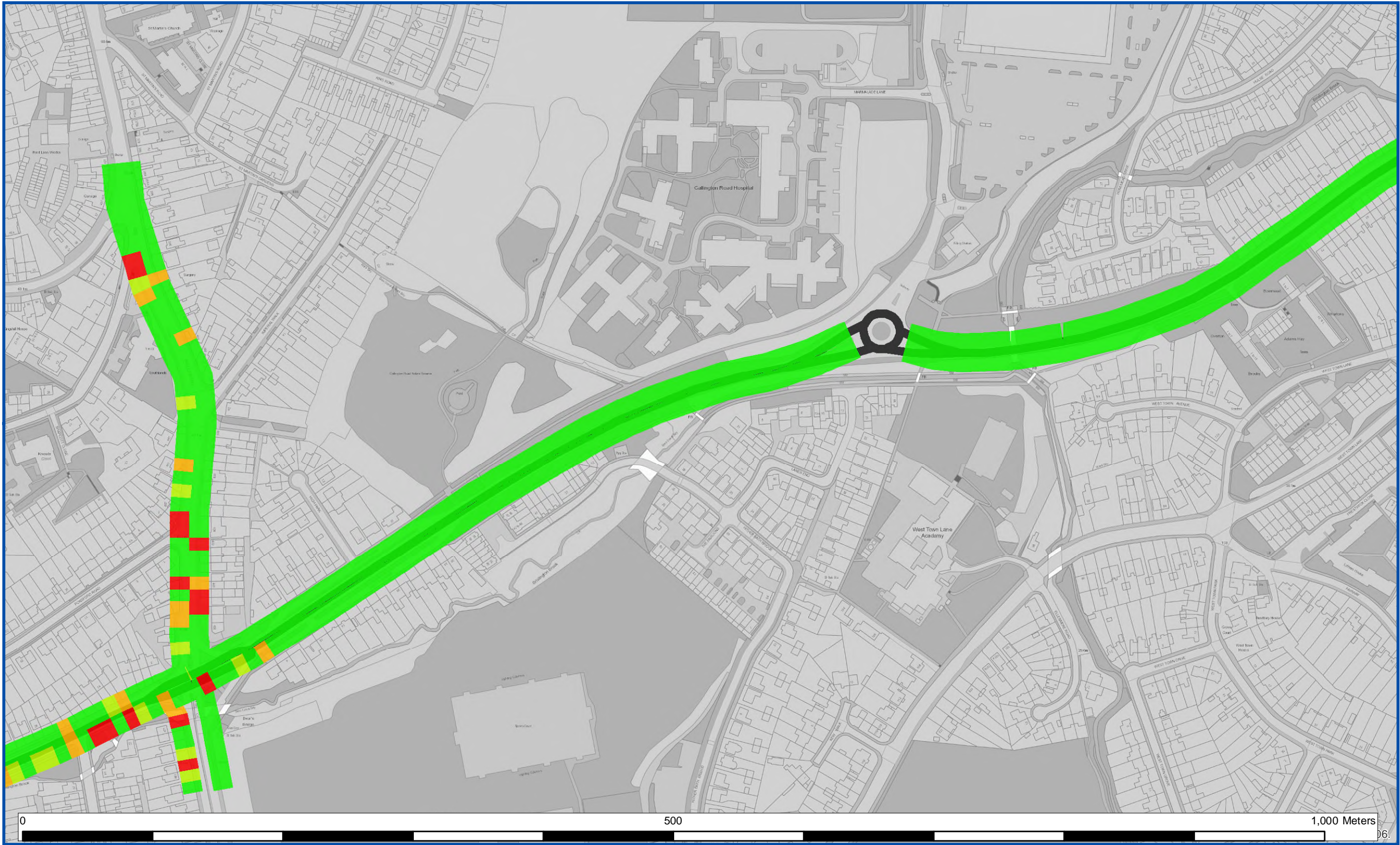


**SCANNER - Cracking**



**Bid extent**





Challenge Fund 2017  
A4 A4174

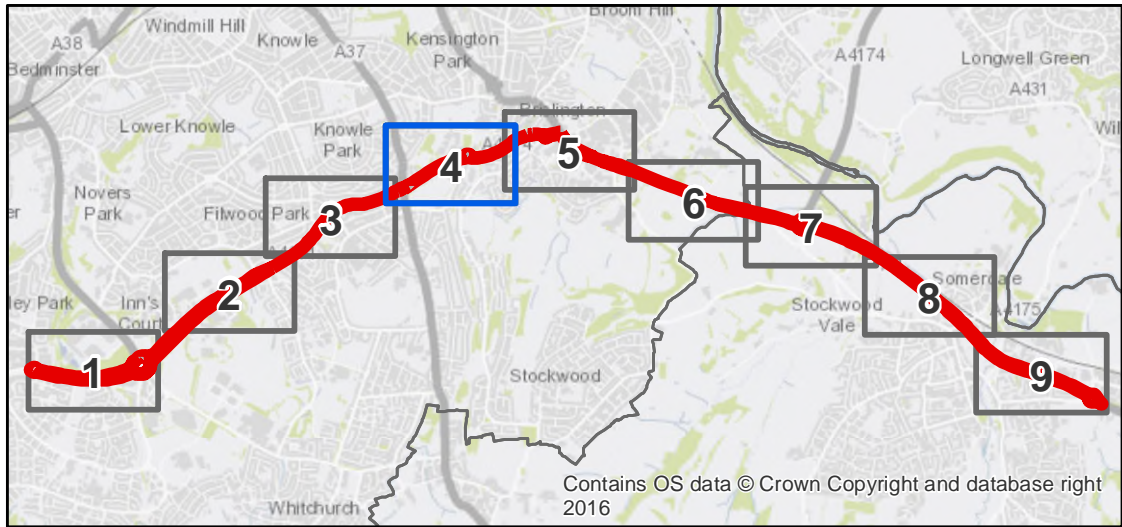
SCANNER Cracking  
Data

Map Tile: 4

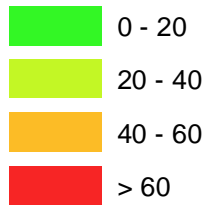
The provision of information by Bristol City Council does not imply a right to reproduce or commercially exploit such information without the Council's express prior written permission. Reproduction or commercial exploitation of information provided by the Council without its express permission may be an infringement of copyright.

The council is unable to grant permission to reproduce or re-use any material that is the property of third parties. Permission to reproduce or re-use such material must be obtained from the copyright holders.

© Blom Pictometry 2012



### SCANNER - Cracking



### Bid extent



Contains OS data © Crown Copyright and database right 2016

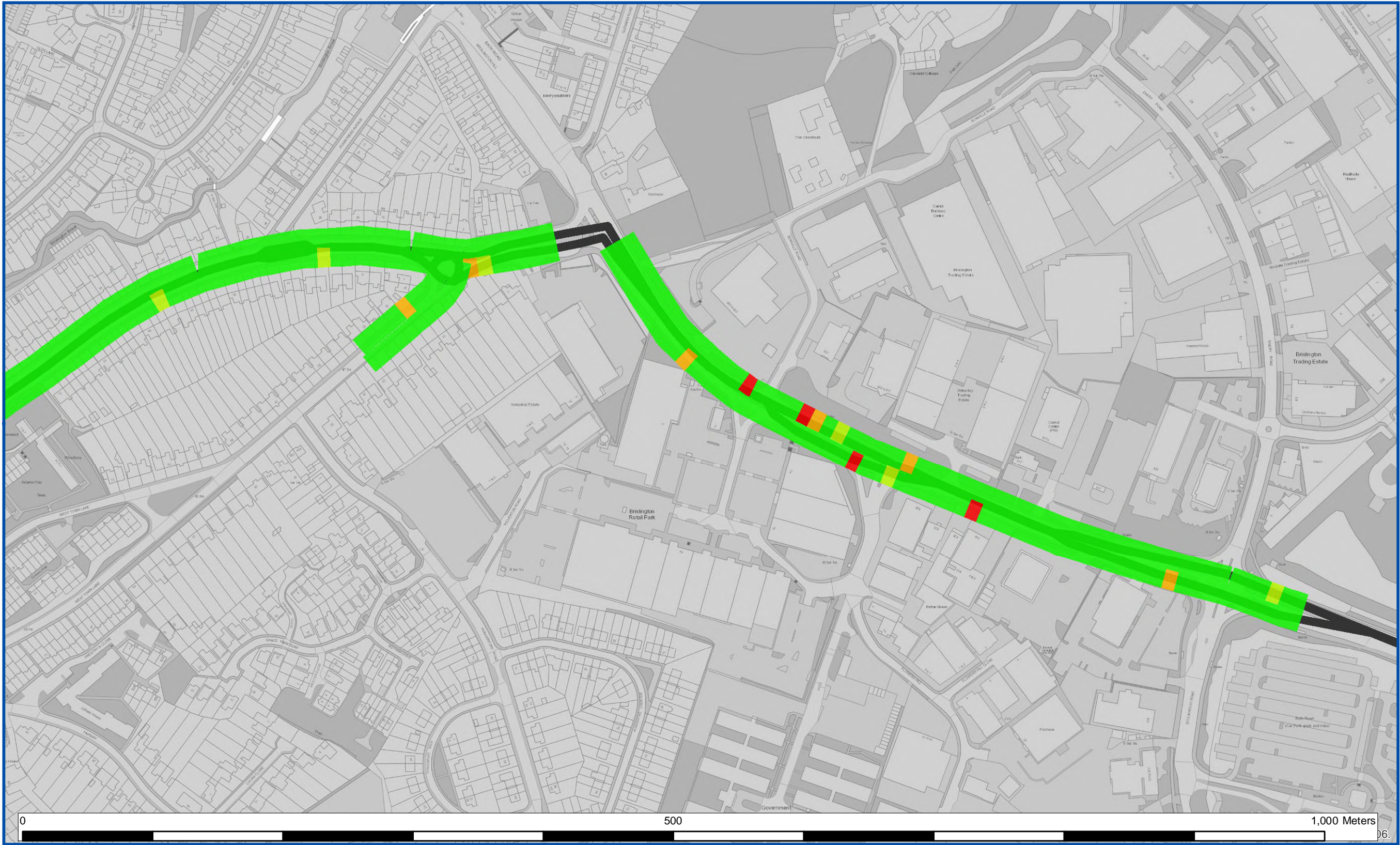
© Crown Copyright and database right 2017.  
N Ordnance Survey 100023406.

STRATEGIC CITY TRANSPORT

Scale : @A3 1:3,000  
Date: 28/03/2017



PLACE DIRECTORATE



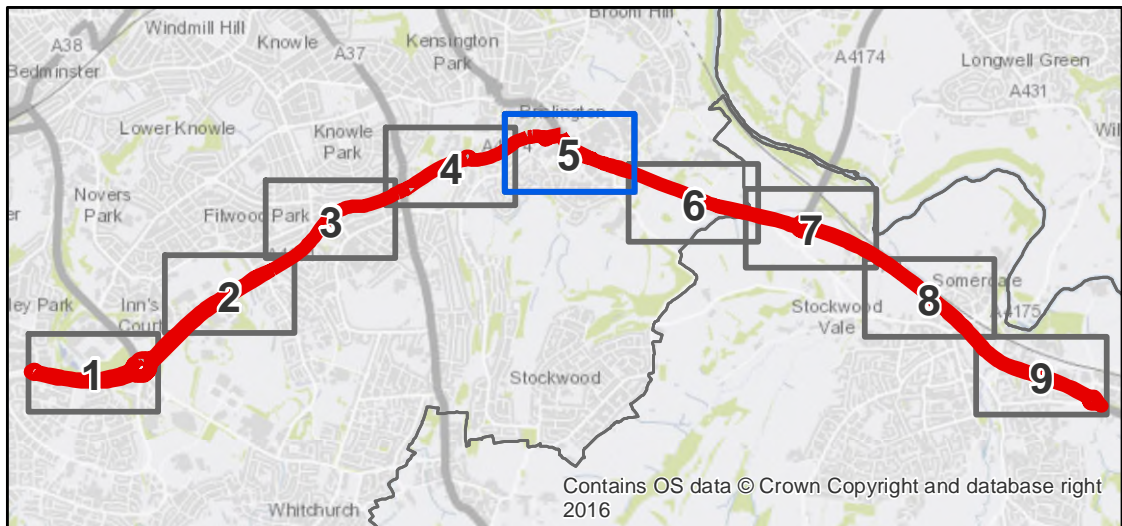
# Challenge Fund 2017 A4 A4174 SCANNER Cracking Data

Map Tile: 5

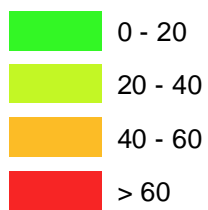
The provision of information by Bristol City Council does not imply a right to reproduce or commercially exploit such information without the Council's express prior written permission. Reproduction or commercial exploitation of information provided by the Council without its express permission may be an infringement of copyright.

The council is unable to grant permission to reproduce or re-use any material that is the property of third parties. Permission to reproduce or re-use such material must be obtained from the copyright holders.

© Blom Pictometry 2012



## SCANNER - Cracking



## Bid extent



© Crown Copyright and database right 2017.  
N Ordnance Survey 100023406.

STRATEGIC CITY TRANSPORT

Scale : @A3 1:3,000  
Date: 28/03/2017



PLACE DIRECTORATE

Map Tile: 6

The council is unable to grant permission to reproduce or re-use any material that is the property of third parties.  
Permission to reproduce or re-use such material must be obtained from the copyright holders.

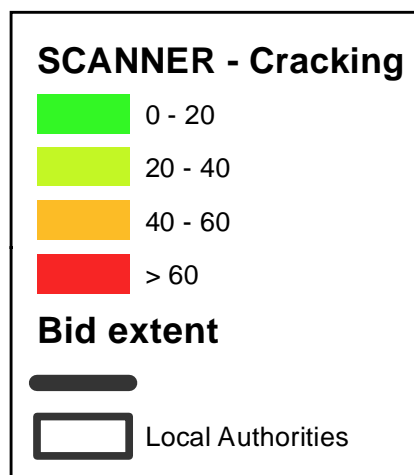
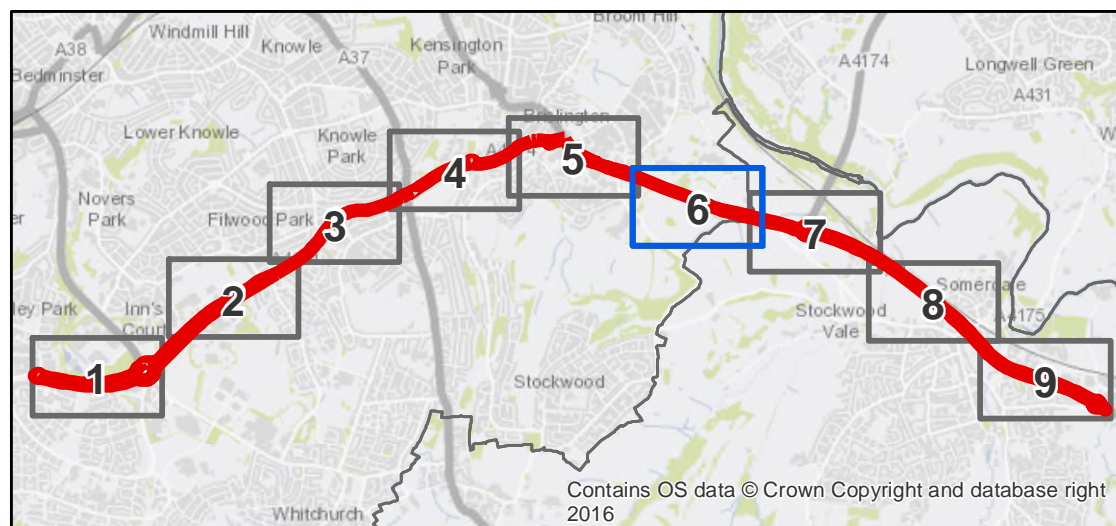
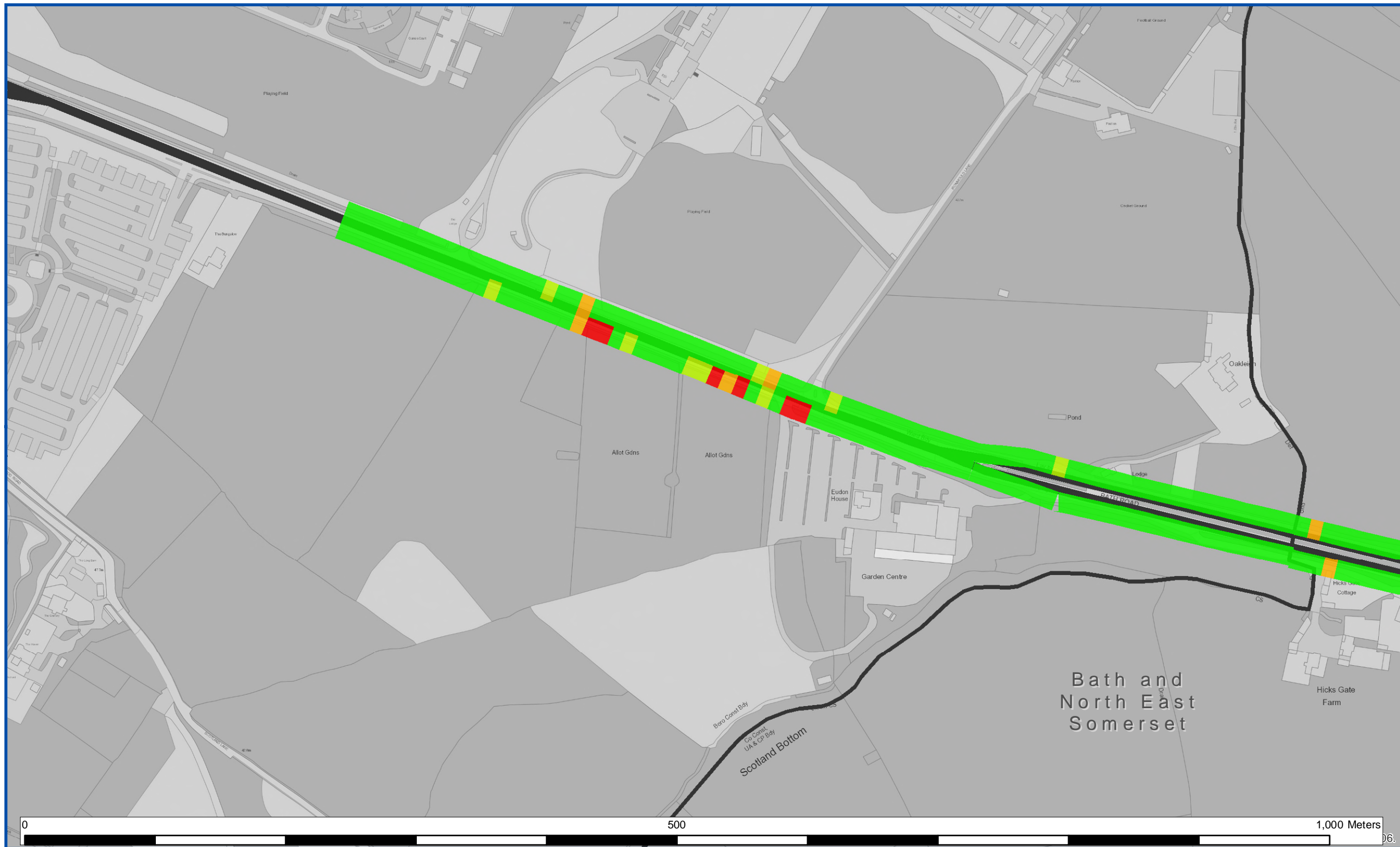
© Blom Pictometry 2012



Scale : @A3 1:3,000  
Date: 28/03/2017



PLACE DIRECTORATE







Challenge Fund 2017  
A4 A4174

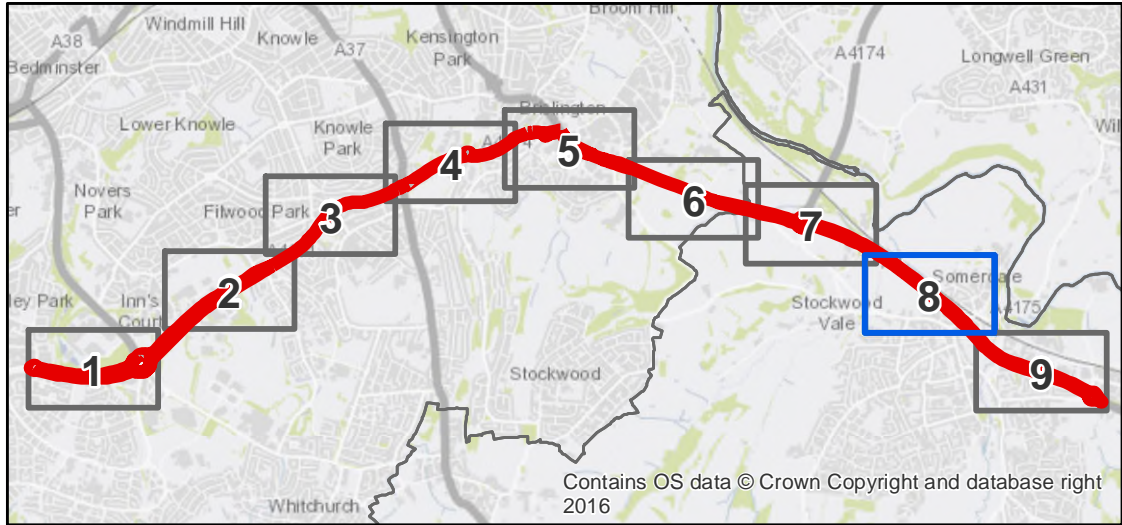
SCANNER Cracking  
Data

Map Tile: 8

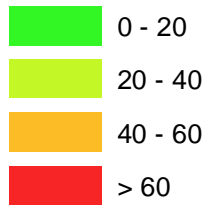
The provision of information by Bristol City Council does not imply a right to reproduce or commercially exploit such information without the Council's express prior written permission. Reproduction or commercial exploitation of information provided by the Council without its express permission may be an infringement of copyright.

The council is unable to grant permission to reproduce or re-use any material that is the property of third parties. Permission to reproduce or re-use such material must be obtained from the copyright holders.

© Blom Pictometry 2012



SCANNER - Cracking



Bid extent



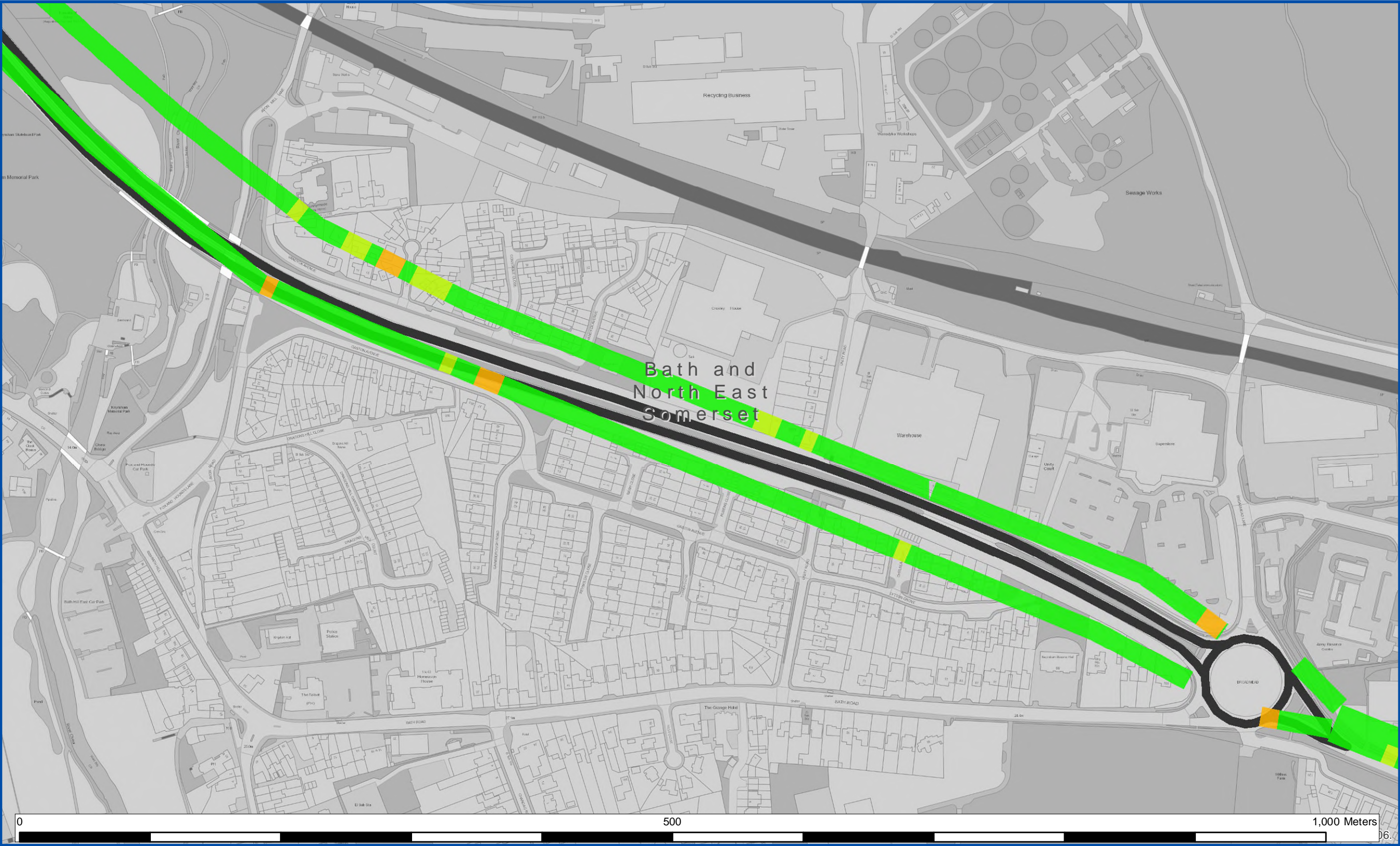
© Crown Copyright and  
database right 2017.  
N Ordnance Survey 100023406.

STRATEGIC CITY TRANSPORT

Scale : @A3 1:3,000  
Date: 28/03/2017



PLACE DIRECTORATE



The provision of information by Bristol City Council does not imply a right to reproduce or commercially exploit such information without the Council's express prior written permission. Reproduction or commercial exploitation of information provided by the Council without its express permission may be an infringement of copyright.

The council is unable to grant permission to reproduce or re-use any material that is the property of third parties. Permission to reproduce or re-use such material must be obtained from the copyright holders.

© Blom Pictometry 2012

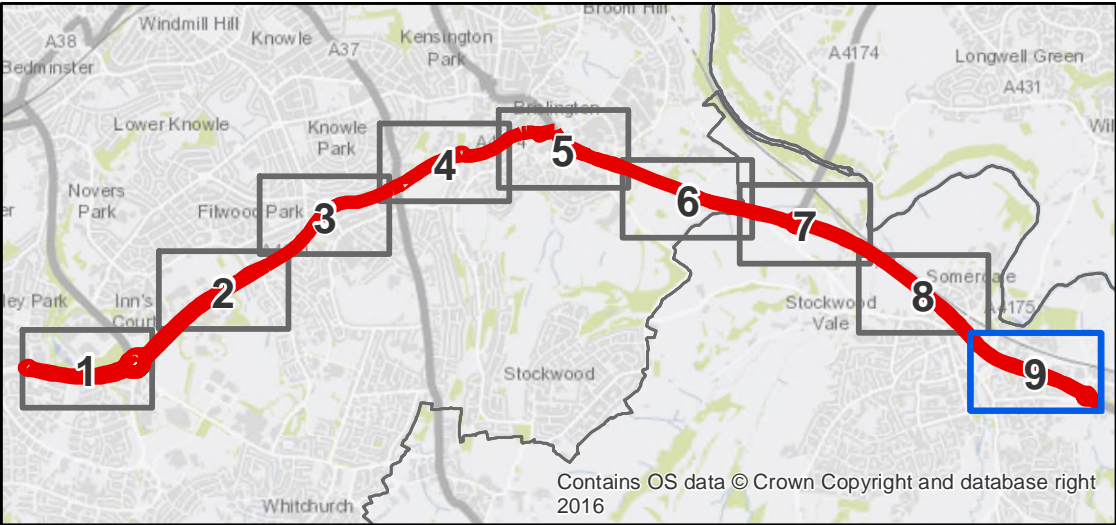
© Crown Copyright and database right 2017.  
N Ordnance Survey 100023406.

STRATEGIC CITY TRANSPORT

Scale : @A3 1:3,000  
Date: 28/03/2017



PLACE DIRECTORATE



Contains OS data © Crown Copyright and database right 2016

### SCANNER - Cracking



### Bid extent

