

Challenge Fund 2017
A4 A4174

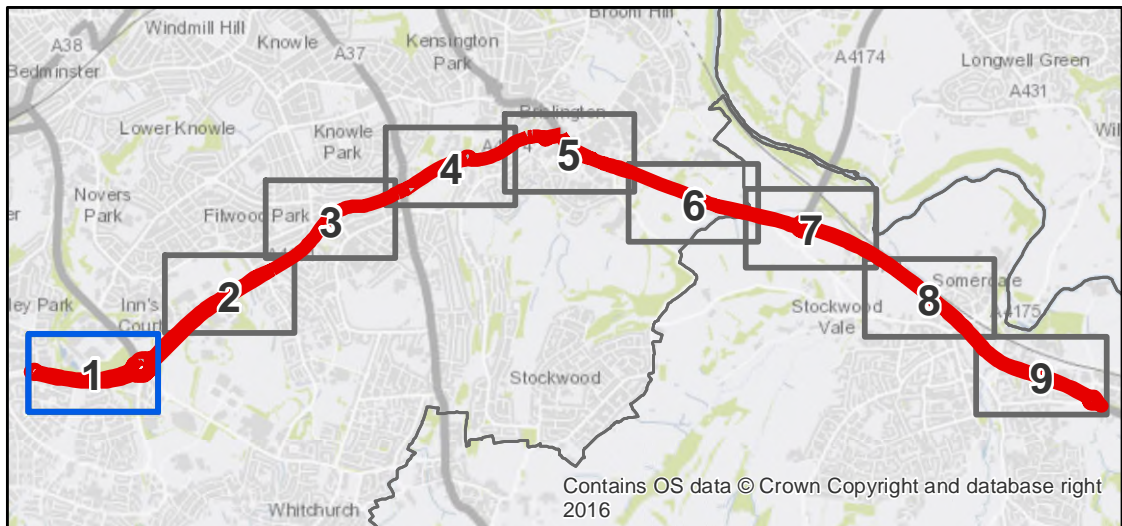
SCANNER RCI
Data

Map Tile: 1

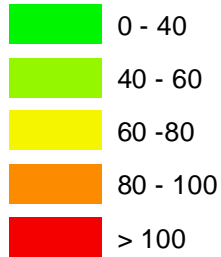
The provision of information by Bristol City Council does not imply a right to reproduce or commercially exploit such information without the Council's express prior written permission. Reproduction or commercial exploitation of information provided by the Council without its express permission may be an infringement of copyright.

The council is unable to grant permission to reproduce or re-use any material that is the property of third parties. Permission to reproduce or re-use such material must be obtained from the copyright holders.

© Blom Pictometry 2012



SCANNER - RCI



Bid extent



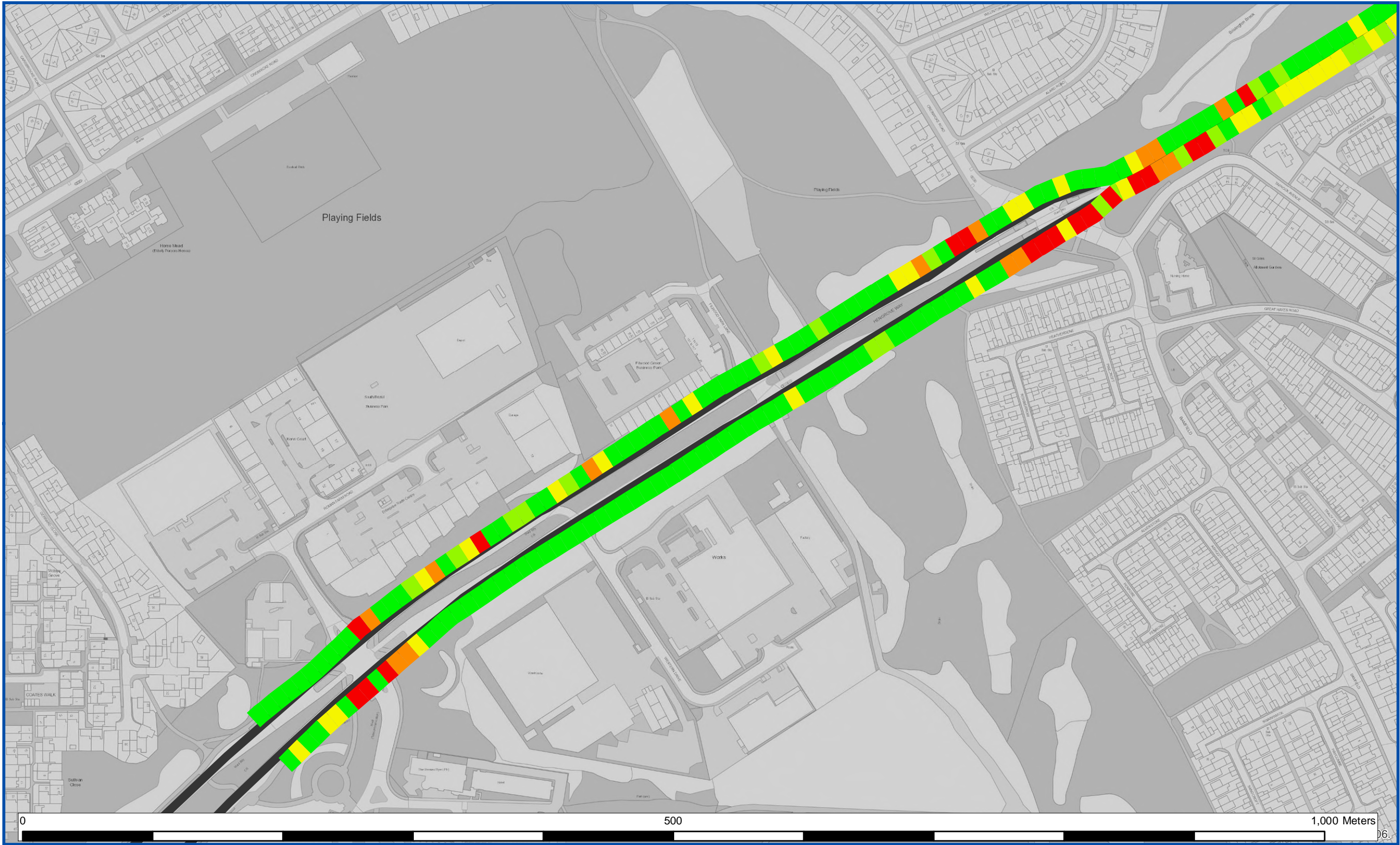
© Crown Copyright and
database right 2017.
N Ordnance Survey 100023406.

STRATEGIC CITY TRANSPORT

Scale : @A3 1:3,000
Date: 28/03/2017



PLACE DIRECTORATE



Challenge Fund 2017
A4 A4174

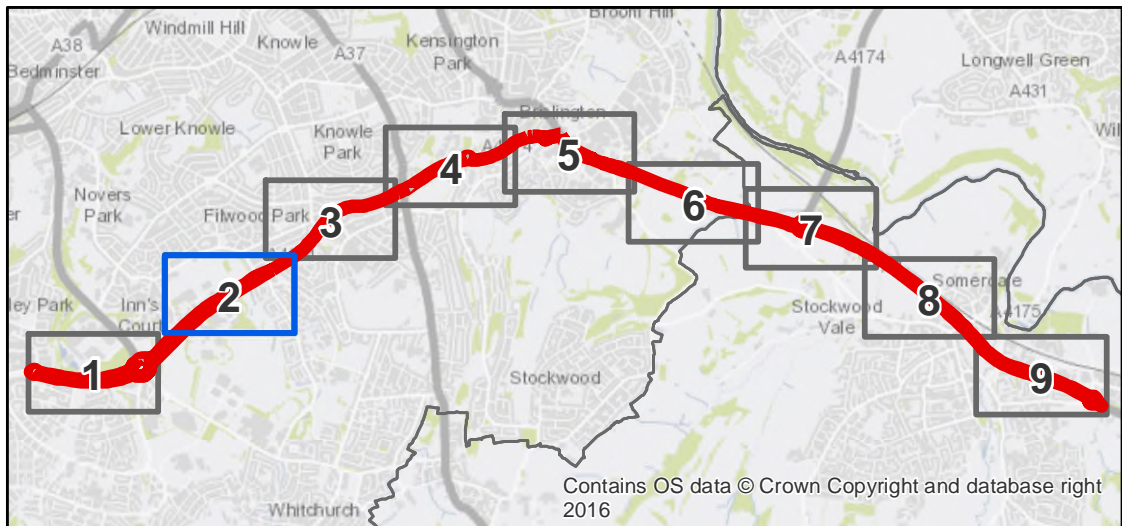
SCANNER RCI
Data

Map Tile: 2

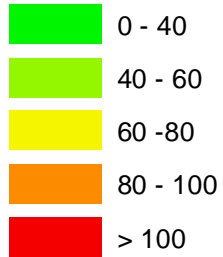
The provision of information by Bristol City Council does not imply a right to reproduce or commercially exploit such information without the Council's express prior written permission. Reproduction or commercial exploitation of information provided by the Council without its express permission may be an infringement of copyright.

The council is unable to grant permission to reproduce or re-use any material that is the property of third parties. Permission to reproduce or re-use such material must be obtained from the copyright holders.

© Blom Pictometry 2012



SCANNER - RCI



Bid extent



Local Authorities

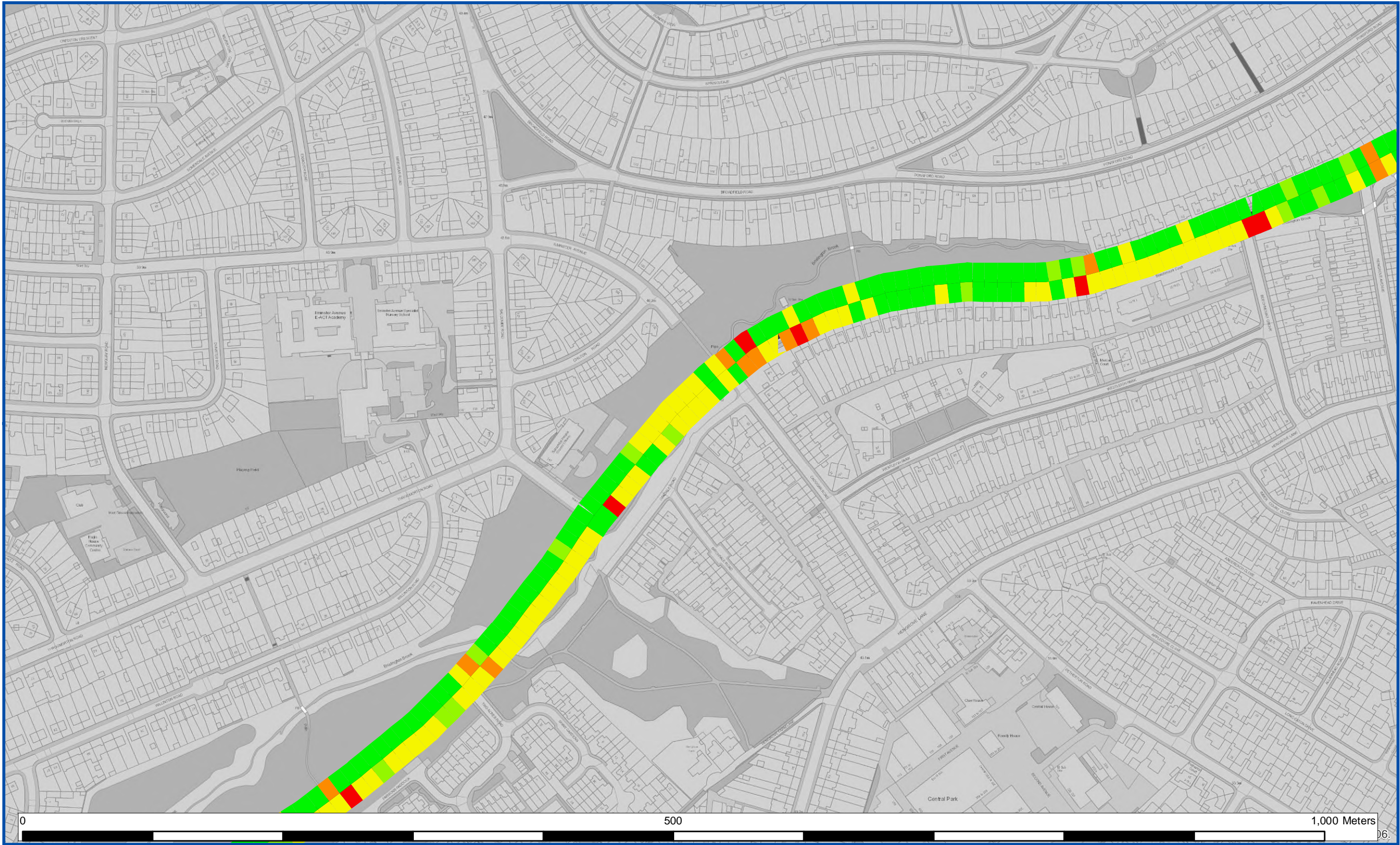
© Crown Copyright and
database right 2017.
N Ordnance Survey 100023406.

STRATEGIC CITY TRANSPORT

Scale : @A3 1:3,000
Date: 28/03/2017



PLACE DIRECTORATE



Challenge Fund 2017
A4 A4174

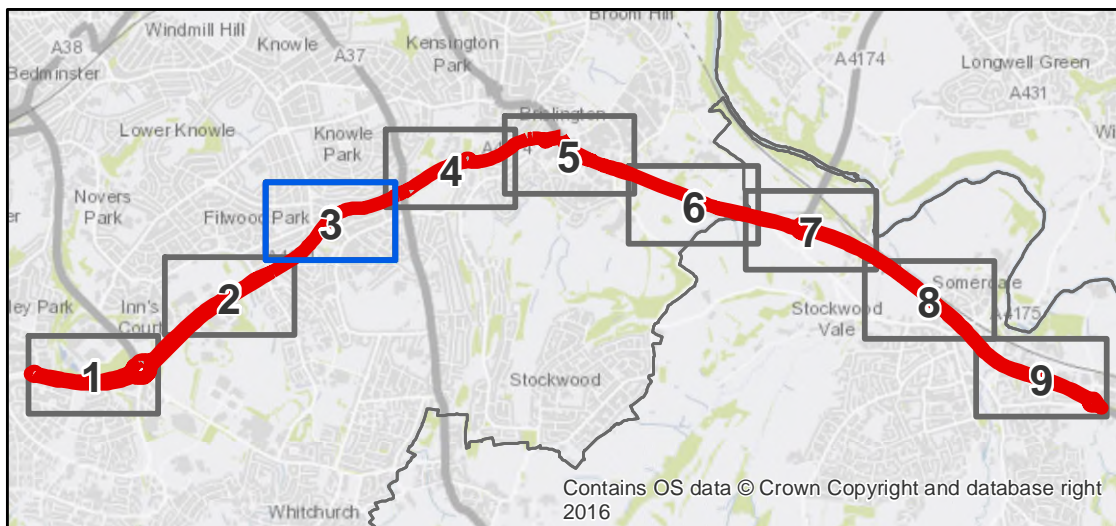
SCANNER RCI
Data

Map Tile: 3

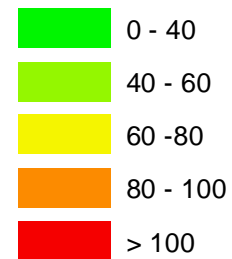
The provision of information by Bristol City Council does not imply a right to reproduce or commercially exploit such information without the Council's express prior written permission. Reproduction or commercial exploitation of information provided by the Council without its express permission may be an infringement of copyright.

The council is unable to grant permission to reproduce or re-use any material that is the property of third parties. Permission to reproduce or re-use such material must be obtained from the copyright holders.

© Blom Pictometry 2012



SCANNER - RCI



Bid extent



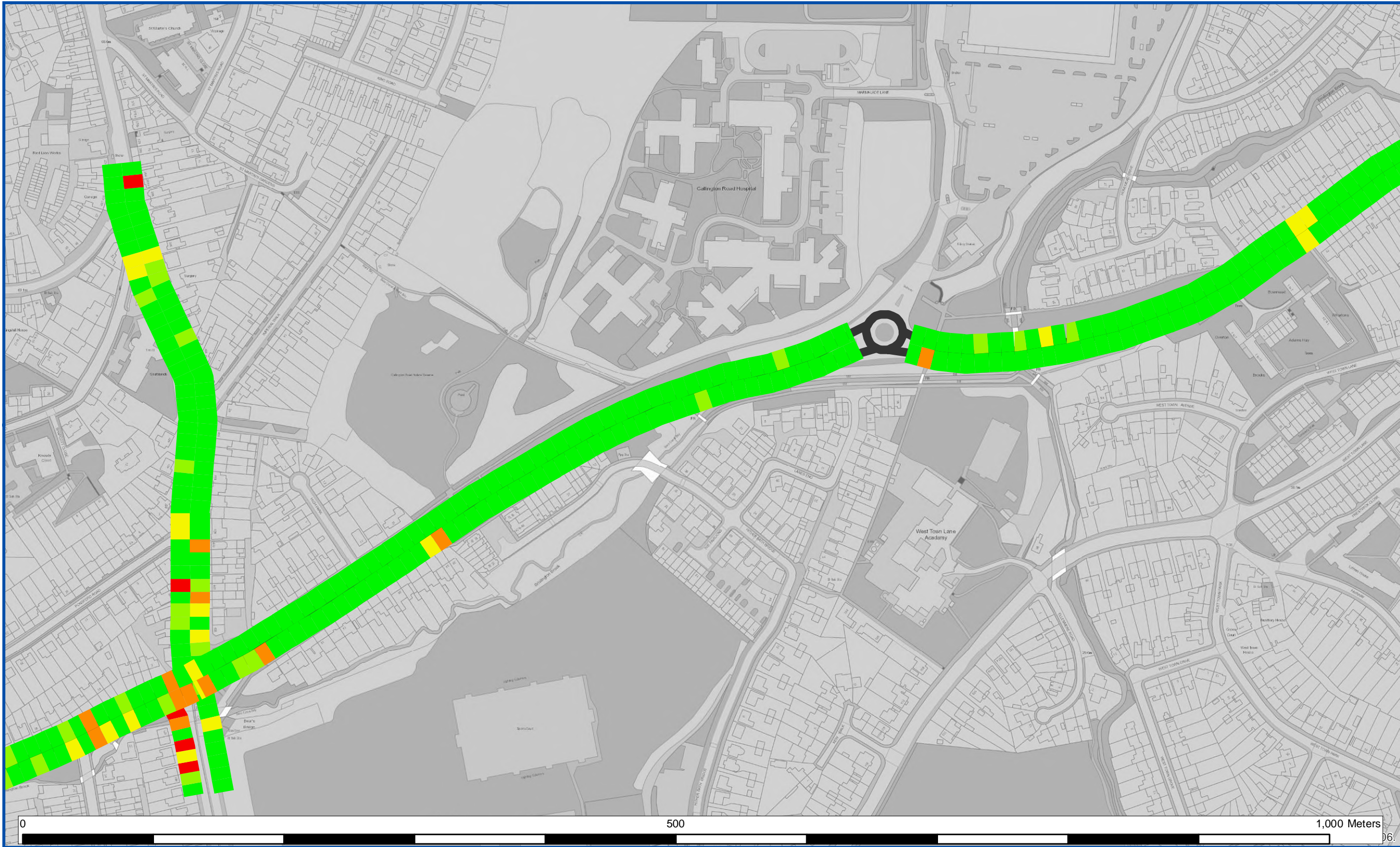
© Crown Copyright and database right 2017.
N Ordnance Survey 100023406.

STRATEGIC CITY TRANSPORT

Scale : @A3 1:3,000
Date: 28/03/2017



PLACE DIRECTORATE



The provision of information by Bristol City Council does not imply a right to reproduce or commercially exploit such information without the Council's express prior written permission. Reproduction or commercial exploitation of information provided by the Council without its express permission may be an infringement of copyright.

The council is unable to grant permission to reproduce or re-use any material that is the property of third parties. Permission to reproduce or re-use such material must be obtained from the copyright holders.

© Blom Pictometry 2012

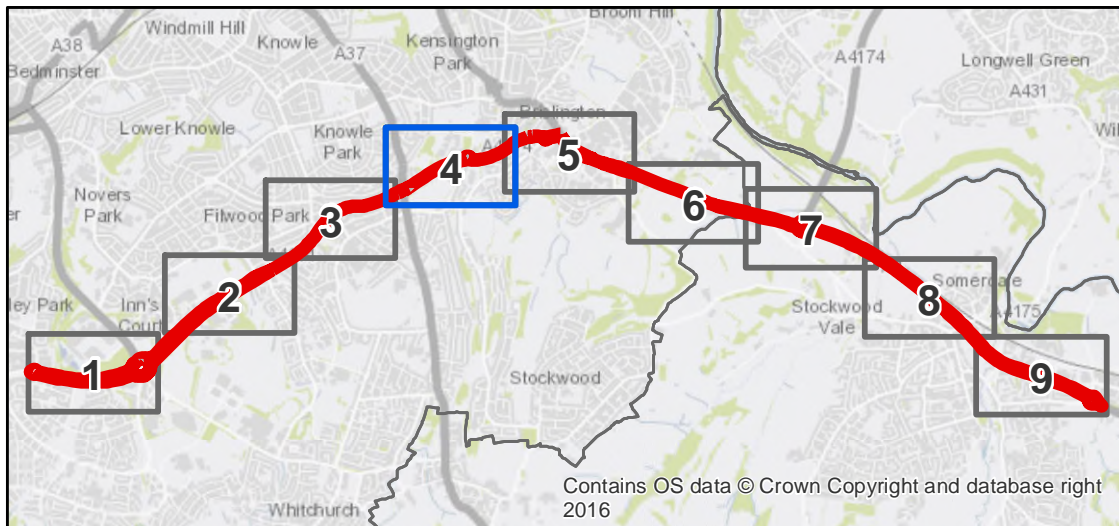
© Crown Copyright and database right 2017.
N Ordnance Survey 100023406.

STRATEGIC CITY TRANSPORT

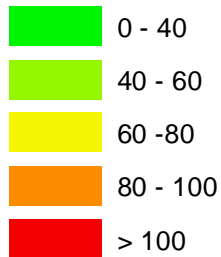
Scale : @A3 1:3,000
Date: 28/03/2017



PLACE DIRECTORATE



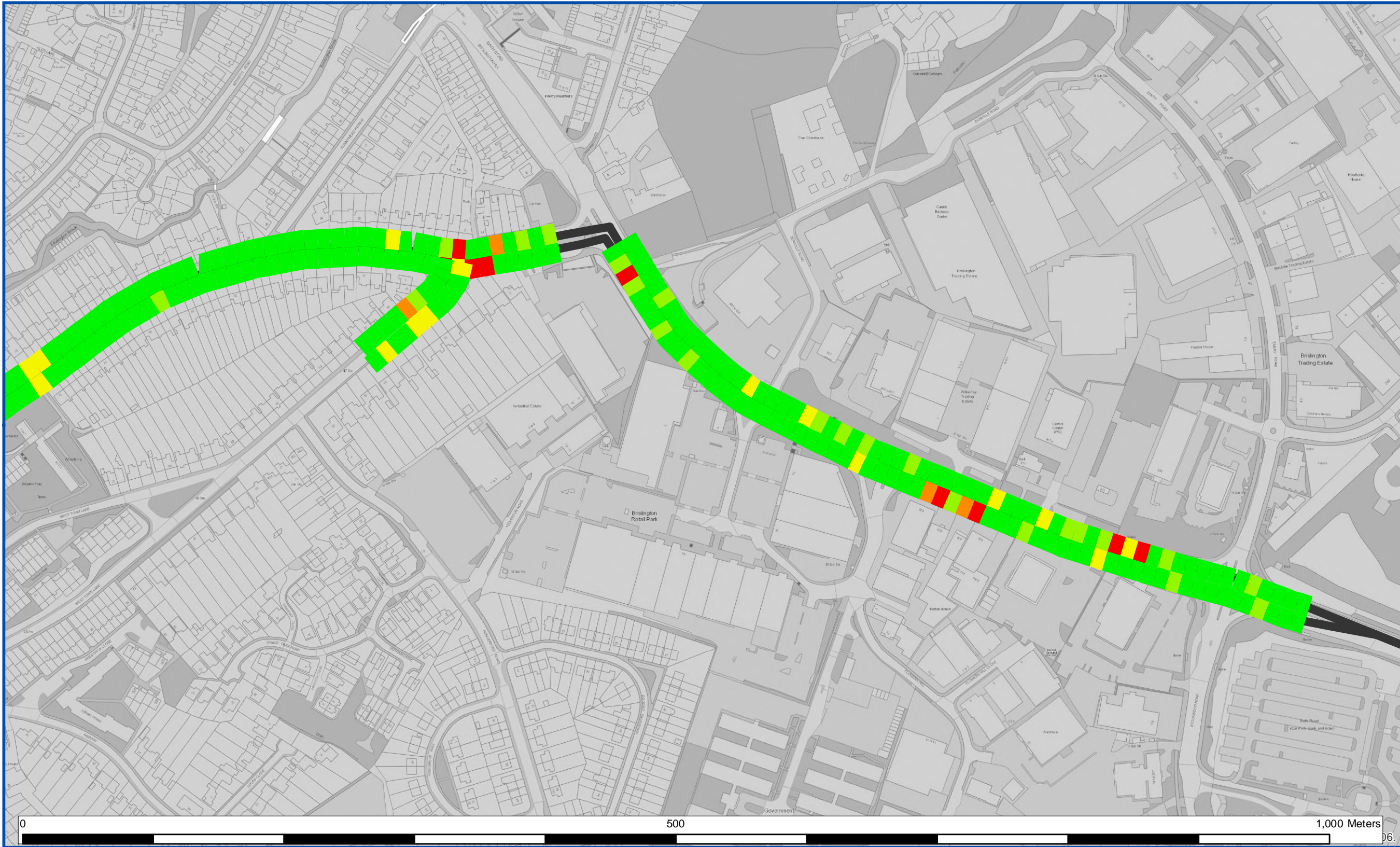
SCANNER - RCI



Bid extent



Local Authorities



The provision of information by Bristol City Council does not imply a right to reproduce or commercially exploit such information without the Council's express prior written permission. Reproduction or commercial exploitation of information provided by the Council without its express permission may be an infringement of copyright.

The council is unable to grant permission to reproduce or re-use any material that is the property of third parties. Permission to reproduce or re-use such material must be obtained from the copyright holders.

© Blom Pictometry 2012

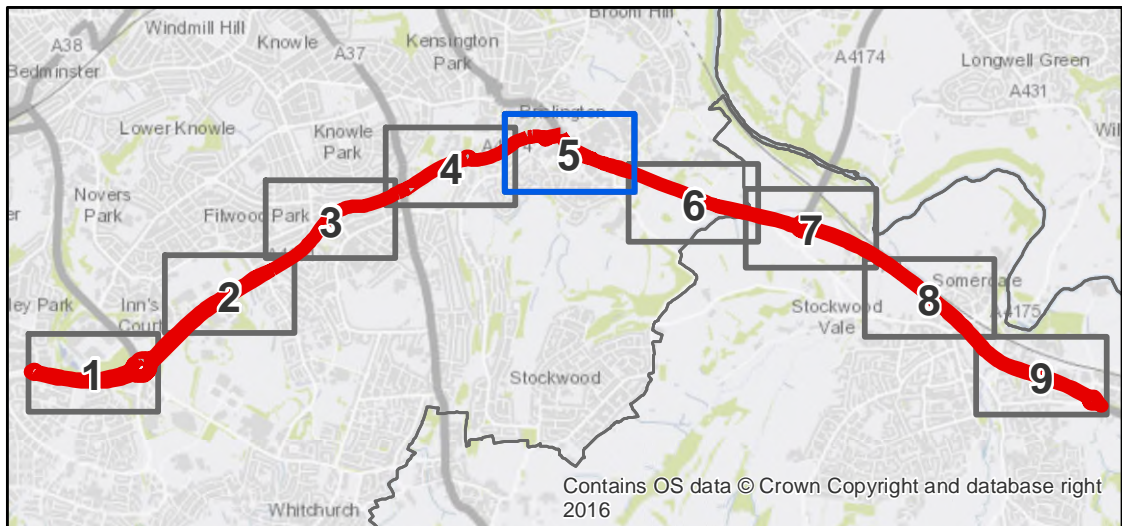
© Crown Copyright and
database right 2017.
N Ordnance Survey 100023406.

STRATEGIC CITY TRANSPORT

Scale : @A3 1:3,000
Date: 28/03/2017

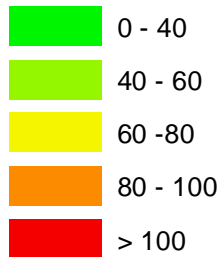


PLACE DIRECTORATE



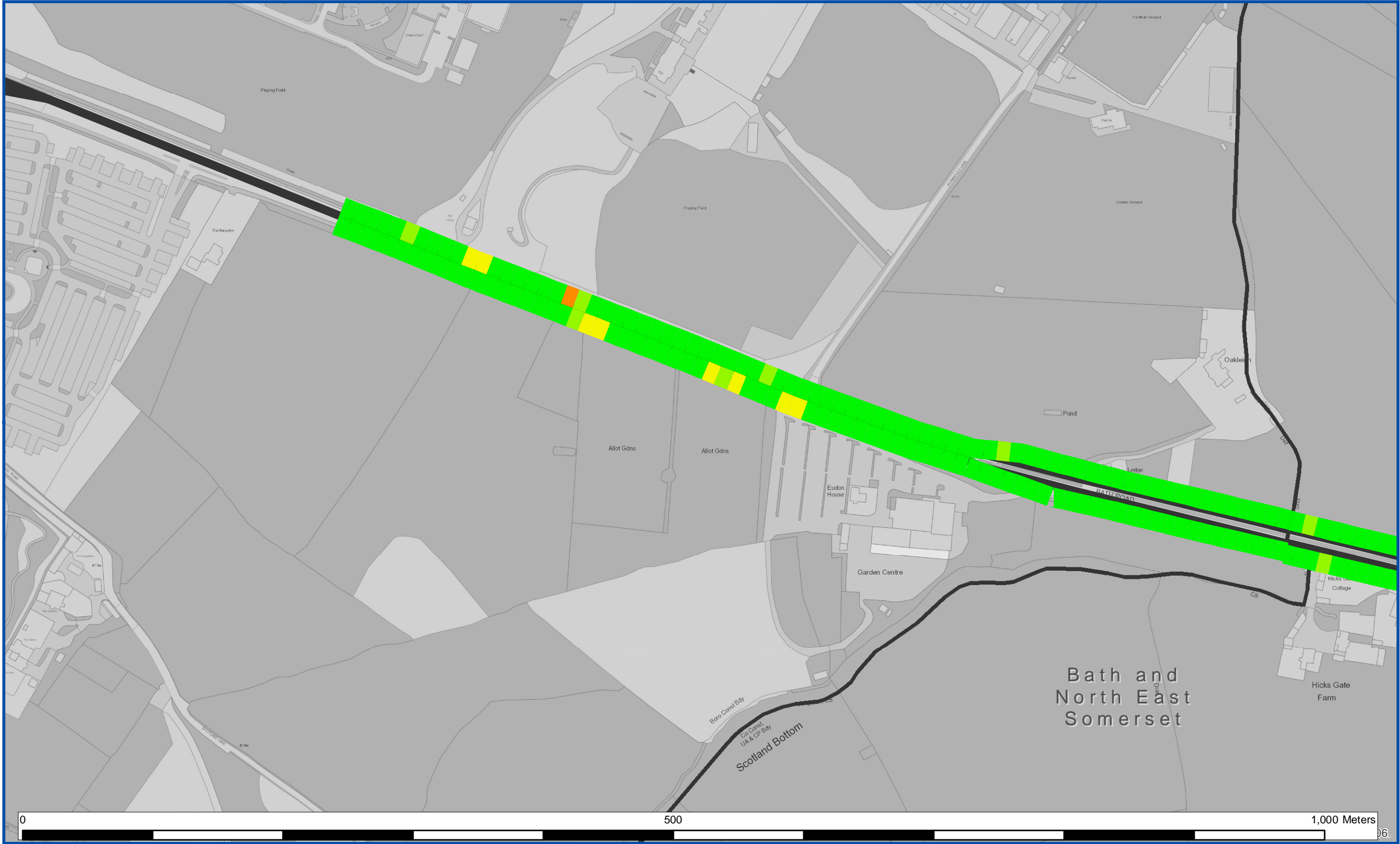
Contains OS data © Crown Copyright and database right 2016

SCANNER - RCI



Bid extent





Challenge Fund 2017
A4 A4174

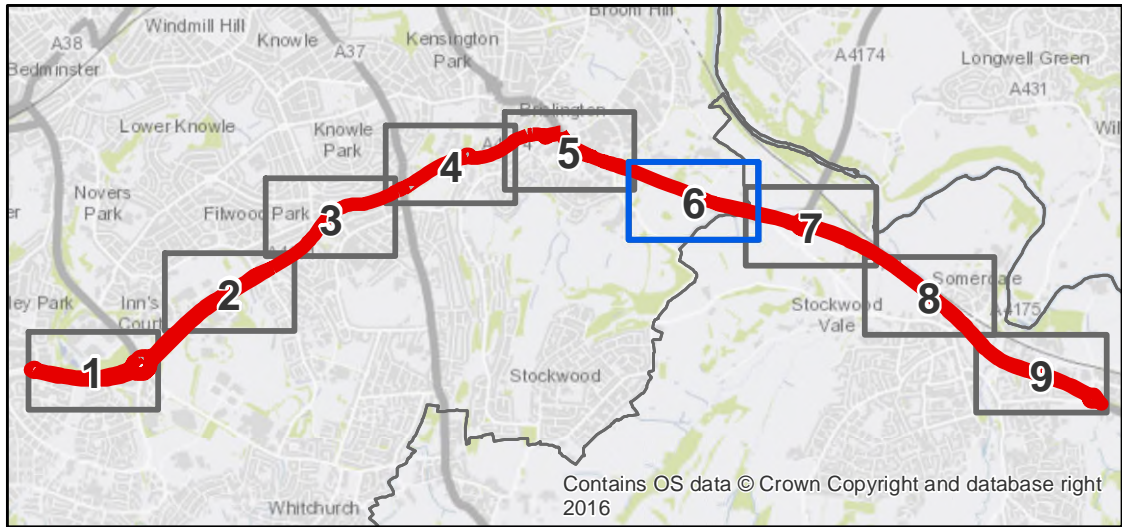
SCANNER RCI
Data

Map Tile: 6

The provision of information by Bristol City Council does not imply a right to reproduce or commercially exploit such information without the Council's express prior written permission. Reproduction or commercial exploitation of information provided by the Council without its express permission may be an infringement of copyright.

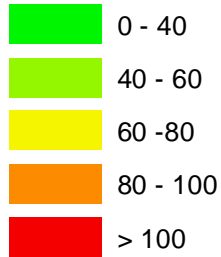
The council is unable to grant permission to reproduce or re-use any material that is the property of third parties. Permission to reproduce or re-use such material must be obtained from the copyright holders.

© Blom Pictometry 2012



Contains OS data © Crown Copyright and database right 2016

SCANNER - RCI



Bid extent



Local Authorities

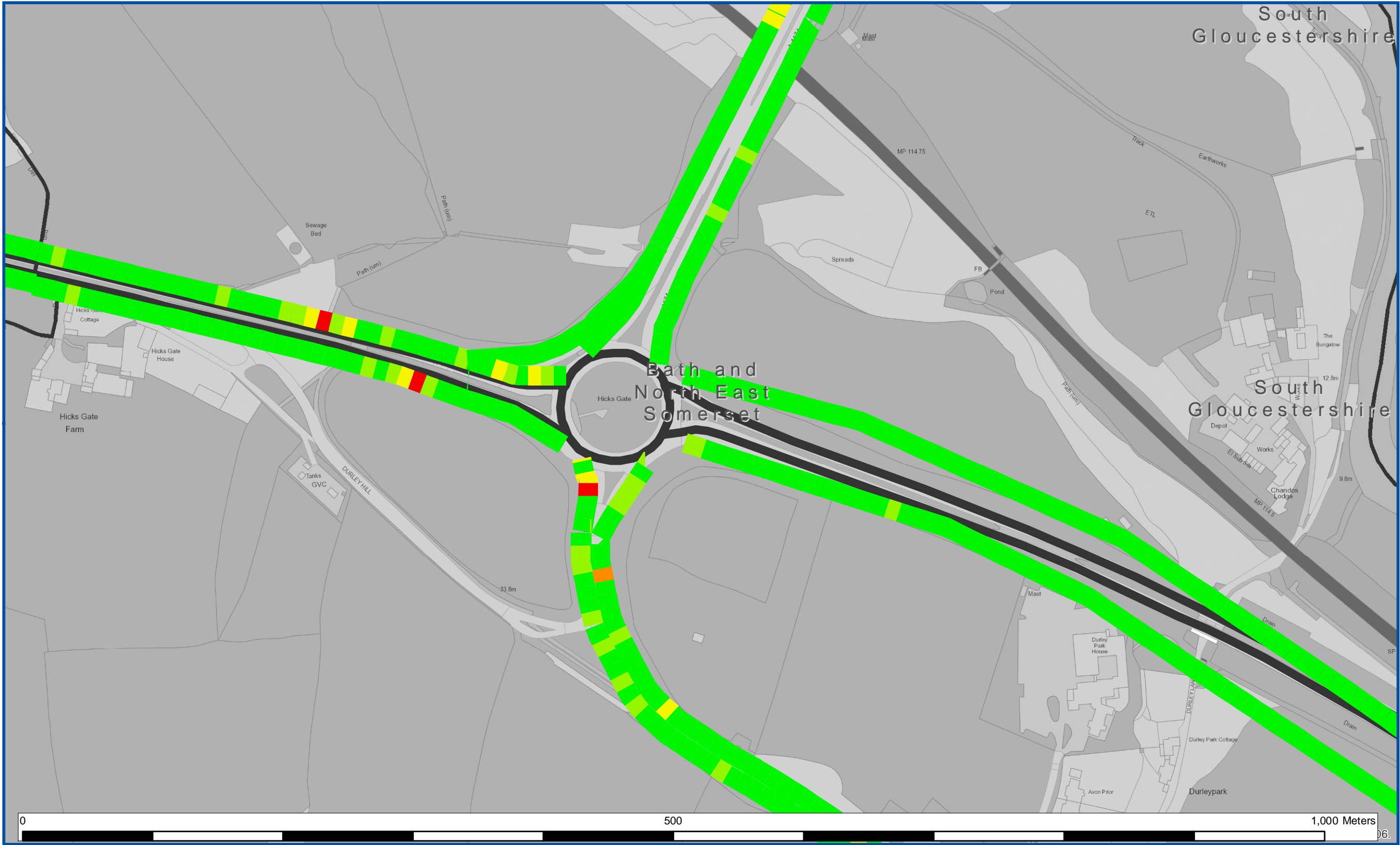
© Crown Copyright and database right 2017.
N Ordnance Survey 100023406.

STRATEGIC CITY TRANSPORT

Scale : @A3 1:3,000
Date: 28/03/2017



PLACE DIRECTORATE



Challenge Fund 2017
A4 A4174

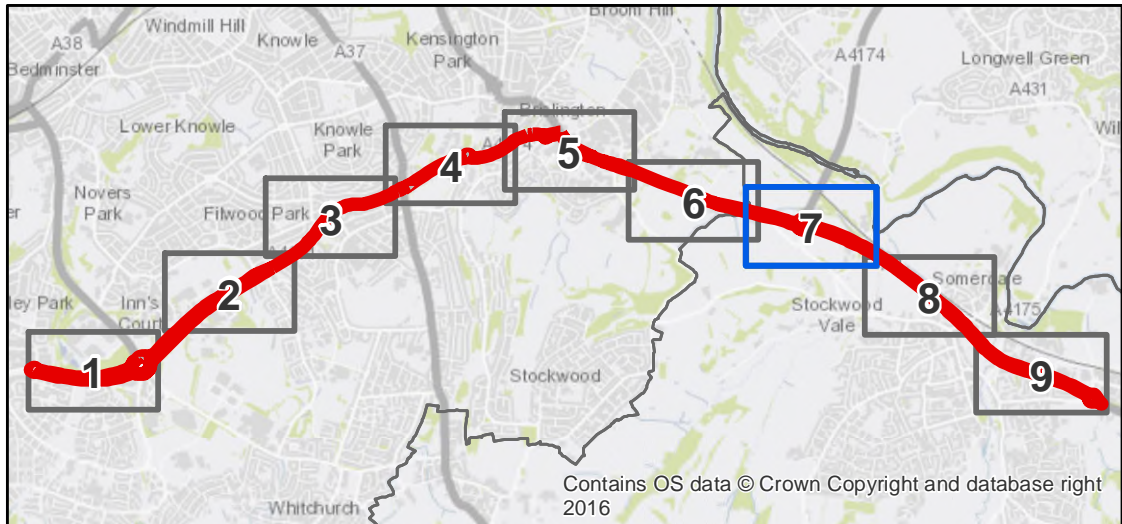
SCANNER RCI
Data

Map Tile: 7

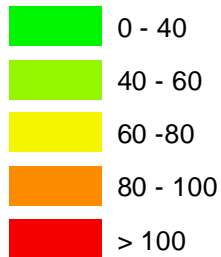
The provision of information by Bristol City Council does not imply a right to reproduce or commercially exploit such information without the Council's express prior written permission. Reproduction or commercial exploitation of information provided by the Council without its express permission may be an infringement of copyright.

The council is unable to grant permission to reproduce or re-use any material that is the property of third parties. Permission to reproduce or re-use such material must be obtained from the copyright holders.

© Blom Pictometry 2012



SCANNER - RCI



Bid extent



© Crown Copyright and
database right 2017.
N Ordnance Survey 100023406.

STRATEGIC CITY TRANSPORT

Scale : @A3 1:3,000
Date: 28/03/2017



PLACE DIRECTORATE



Challenge Fund 2017
A4 A4174

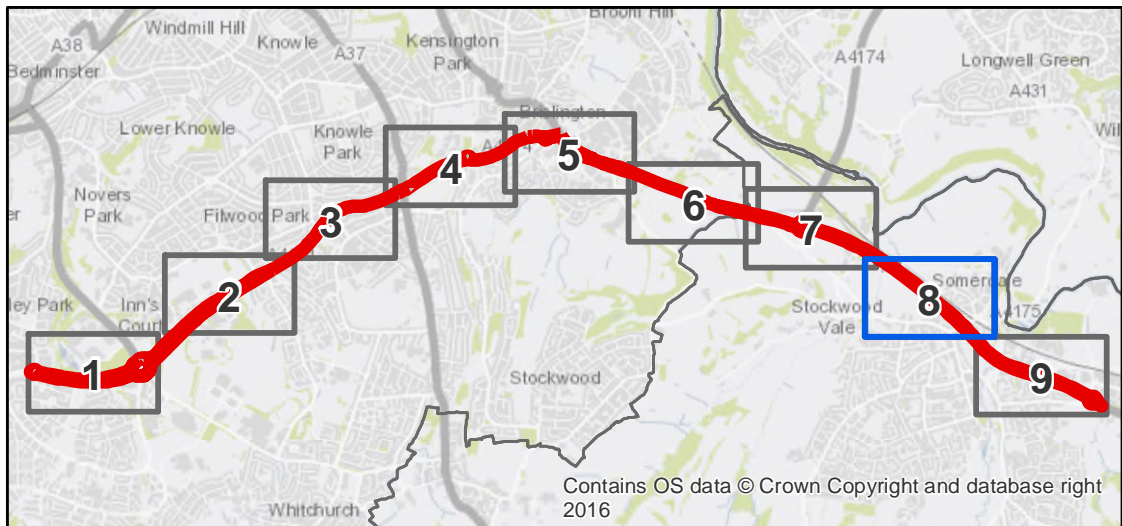
SCANNER RCI
Data

Map Tile: 8

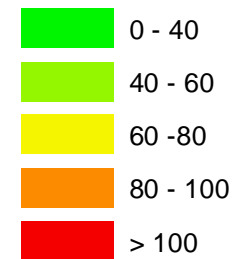
The provision of information by Bristol City Council does not imply a right to reproduce or commercially exploit such information without the Council's express prior written permission. Reproduction or commercial exploitation of information provided by the Council without its express permission may be an infringement of copyright.

The council is unable to grant permission to reproduce or re-use any material that is the property of third parties. Permission to reproduce or re-use such material must be obtained from the copyright holders.

© Blom Pictometry 2012



SCANNER - RCI



Bid extent



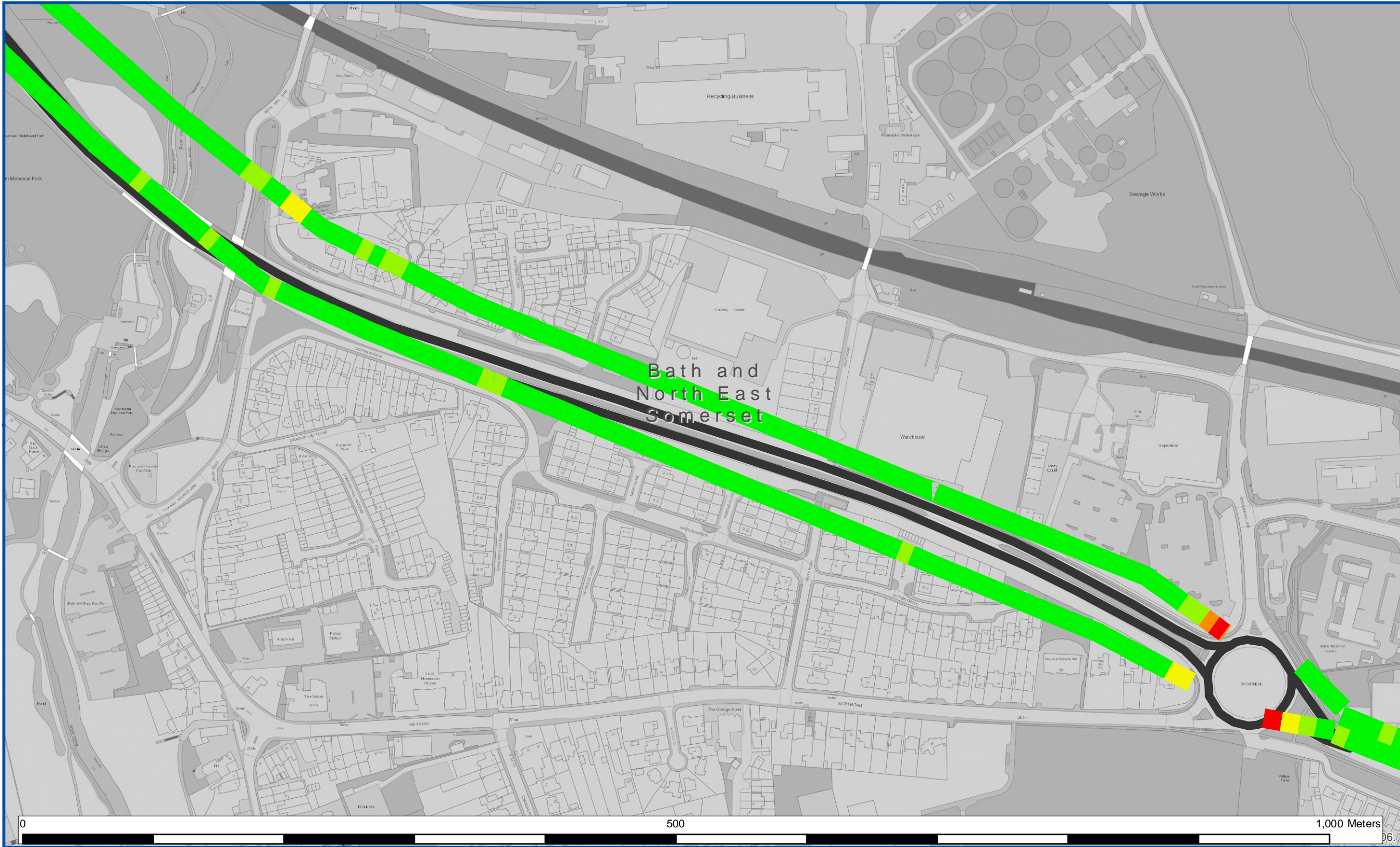
© Crown Copyright and
database right 2017.
N Ordnance Survey 100023406.

STRATEGIC CITY TRANSPORT

Scale : @A3 1:3,000
Date: 28/03/2017



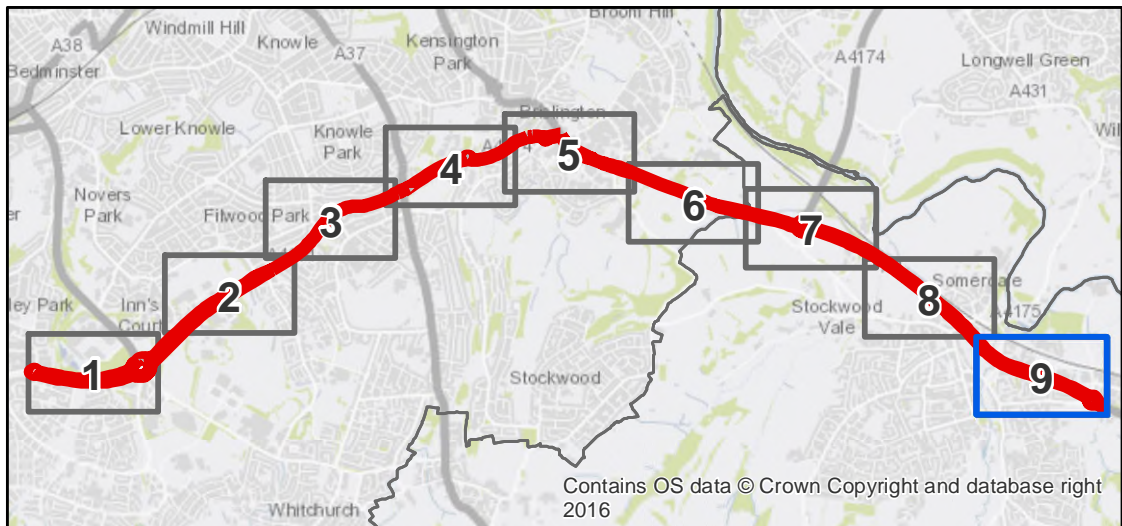
PLACE DIRECTORATE



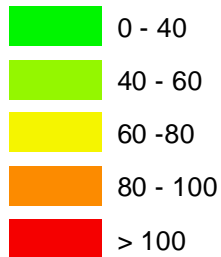
The provision of information by Bristol City Council does not imply a right to reproduce or commercially exploit such information without the Council's express prior written permission. Reproduction or commercial exploitation of information provided by the Council without its express permission may be an infringement of copyright.

The council is unable to grant permission to reproduce or re-use any material that is the property of third parties. Permission to reproduce or re-use such material must be obtained from the copyright holders.


© Blom Pictometry 2012



SCANNER - RCI



Bid extent



© Crown Copyright and database right 2017.
N Ordnance Survey 100023406.

STRATEGIC CITY TRANSPORT

Scale : @A3 1:3,000
Date: 28/03/2017



PLACE DIRECTORATE