Greater Bristol

Travel Guide

Scan the QR code

Get journey planning, live travel updates, bus live arrivals and more.

Sept 24 - Mar 25

WEST OF ENGLAND Combined Authority

DAN NORRIS
West of England
METRO MAYOR

Map Areas

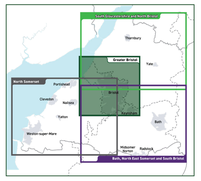

Our guides cover the West of England area and are produced in the following editions:

- **Greater Bristol**
- **Bath, North East Somerset and South Bristol**
- **North Somerset**
- **South Gloucestershire and North Bristol**
- **Bristol & South Gloucestershire Park & Ride**
- **Bath Park & Ride**

Find these guides at local libraries, rail stations, bus stations or online at: **travel*WEST*.info/busmaps** or order a free copy at: **travel*WEST*.info/publicity-order**

Whilst every effort has been taken to ensure that the information is accurate at the time of publication, West of England Combined Authority and North Somerset Council are not responsible for any loss, damage or inconvenience resulting from any inaccuracies or subsequent changes.

Your Journey

The ***WEST*** website provides an online one stop shop for all travel information in the region including journey planning, fares information, travel updates and contact details.

Visit **travel*WEST*.info** or **scan the QR code.**

Follow us on social media

At bus stops

Information for bus services is also provided at bus stops via printed timetables and a number of bus stops are equipped with live arrivals digital displays.

Buses are equipped with space for wheelchairs and pushchairs but they are space permitting and at the discretion of the driver.

Contact details

For queries related to any services please contact the operator in the first instance. Bus operator details are available in timetables at bus stops or online.

To report damage at bus stops please contact the local council.

To report any incorrect information at bus stops or on this guide please contact **transport.operations@westofengland-ca.gov.uk.**

You can find all contact details for our team, councils and bus operators at: **travel*WEST*.info/help-centre**

Travel to and from Bristol Airport

Travelling to and from Bristol Airport by bus is easy and convenient, with direct links to Bristol, Bath, and the South West. Regular services run throughout the day and night, and buses stop right outside the terminal.

- **A1 Bristol Airport Flyer** – Bristol Bus Station to Bristol Airport. Journey time approximately 45 minutes during the day.
- **A3 Weston Airport Flyer** – Weston-super-Mare to Bristol Airport via Worle, Congresbury and Cleeve. Journey time approximately 43 minutes.
- **A4 Air Decker** – Bath to Bristol Airport. Journey time approximately 1 hour 20 minutes during the day.
- **South West Falcon** – Bristol Cabot Circus to Plymouth. Journey time to Bristol Airport 30 minutes.

For further information on all Airport buses, visit **travel*WEST*.info/airport** and **bristolairport.co.uk**

12 bus operators, 1 set of commitments.

The ***WEST*** bus passenger charter working to improve bus services in the West of England.

travel*WEST*.info

Fares and Tickets

Ways to buy regular bus tickets

- Via operators' phone apps
- On the bus using contactless payment or cash (except metrobus services)
- From iPoints at metrobus stops
- For metrobus services you have to buy before you board or use Tap On, Tap Off only
- Fares start at £3.50 for returns and £5.30 day tickets

Tap On, Tap Off

Tap On, Tap Off is available on First Bus services, including metrobus, for adult tickets. There's no need to ask the driver for a ticket; just tap when you get on and off the bus and make sure you tap the same contactless card or device each time. Payments are capped so you'll never pay more than the zone's day ticket fare for each day you travel. VISA, Mastercard, Apple Pay and Google Pay are accepted.

Cost saver tickets

- **Rider tickets** are day tickets that are accepted by participating bus operators in a given area. Starting at just £5 per ticket, they give unlimited travel for a day. Visit **travel*WEST*.info/Rider** to find out more.
- **Freedom Travelpass** is a flexible ticket for unlimited train and bus travel on participating services. Day tickets start at just £6.50. Visit **travel*WEST*.info/FreedomTravelpass.**
- **PlusBus** is a discount price bus pass that gives you unlimited bus travel on participating operator's services around the whole urban area of the rail-served town or city. From £4.30 a day. Visit **travel*WEST*.info/PlusBus.**

Park & Ride Services for Bristol

- **Brislington Park & Ride** – Located on the A4 in Brislington BS4 5LR.
- **Long Ashton Park & Ride** – Located off the A370 in Long Ashton BS3 2HB.
- **Lyde Green Park & Ride** – Located off the Rosary roundabout A4174 on Willowherb Road BS16 7LX.
- **Parkway North Park & Ride** – Located on Hunts Ground, Stoke Gifford BS34 8PU.
- **Portway Park & Ride** – Located on the A4 in Shirehampton BS11 9QE.
- **Yate Park & Ride** – Located on the A432 Badminton Road BS37 5AF.

For parking, opening hours and other information about the park and ride sites and services visit: **travel*WEST*.info/park-ride**

Concessionary Travel

Disabled and older person's travelcards may be available to you if you're of pensionable age, or have a qualifying disability.

With these travelcards you're entitled to free off-peak travel on the following days and times:

- **Mondays to Fridays:** Any time except in the morning between 04:00 and 09:00.
- **Weekends and Public Holidays:** Any time.

Please note that time restrictions may vary elsewhere in England so please check with the relevant council.

To check if you're eligible and apply please contact your local council using the details below or visit their website.

Bath & North East Somerset Council
bathnes.gov.uk/buspass
01225 394041

Bristol City Council
bristol.gov.uk/buspass
0117 922 2600

North Somerset Council
n-somerset.gov.uk/buspass
01934 426426

South Gloucestershire Council
southglos.gov.uk/bus-pass
01454 868004

Ferry Services

Get from A to B or hop on and off exploring Bristol's historic harbour.

Bristol Ferry Boats
0117 927 3416
info@bristolferry.com
bristolferry.com

Number Seven Boat Trips
Operates the Cross-Harbour Ferry from Hannover Quay to the SS Great Britain.
07976 554 024
enquiries@numberseventoabattrips.com
numberseventoabattrips.com

For further information visit: **travel*WEST*.info/bristol-ferries**

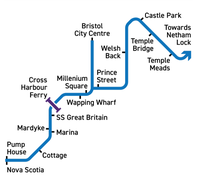

Community Transport

Community transport is available to all residents across the West of England and is a service particularly well placed to cater for passengers with limited mobility.

A range of services are offered by operators:

- **Flexible door-to-door transport** – essential travel such as for medical appointments, visiting friends, regular trips, supermarket visits and days out.
- **Volunteer car schemes** – Volunteer drivers offering transport providing trips to medical appointments, including hospital trips.
- **Group vehicle hire** – Accessible vehicles owned by community groups are made available to other organisations for low-cost hire. Perfect for youth groups, lunch clubs and any organisation that needs one-off or regular travel for events and meetings.
- **Outings and day trips** – Some community transport schemes run trips and excursions throughout the year to places of interest within their area and further afield.

Visit the page below to find out more about your local community transport services.

You'll be able to find contact details or apply directly to become a member of your local scheme to start using it.

Find out more and become a member at **travel*WEST*.info/community-transport**

Email our Operations team if you need help finding your local scheme or are interested in volunteering:
community.transport@westofengland-ca.gov.uk

Rail Network

For full details of routes, train times, ticketing, fares, and station information, contact National Rail Enquiries:
03457 48 49 50 or visit **www.nationalrail.co.uk**

Welcome

Thank you for picking up a copy of the Greater Bristol Travel Guide produced by the West of England Combined Authority.

This is one in a series of four guides which collectively provide an overview of public transport in the West of England region.

The Combined Authority comprises the constituent local councils of Bath & North East Somerset, Bristol, and South Gloucestershire. It works closely with North Somerset Council.

A new edition of our guides is produced around April and September each year, in line with approved bus network change dates.

To find out more visit: **travel*WEST*.info/bus/registrations**

*WEST*link

***WEST*link** is a different type of bus service which operates in the vast majority of the West of England, outside of Bristol and Bath city centres. It runs without a fixed timetable or route, and can be booked by people through the ***WEST*link** app or by phone.

Passengers can get on or off at existing bus stops (over 1,800), a number of "virtual stops", as well as at a number of easy to reach places. If you want to travel further, you can connect to major bus and rail services.

Single fares are available at £2 for adults and £1 for children. Young children that are able to sit on a paying adult's lap travel for free. AvonRider tickets accepted.

All concessionary and older person's bus passes will be accepted from 9am Monday to Friday and all day Saturday, Sunday and public holidays.

There are nine "core" zones and 12 shared zones. Visit the website to find details of each zone and where you can travel.

To book your journey, download the app from **Google Play** or **iOS App Store**, book online via the **web app** or call **0117 457 8561.**

Visit **travel*WEST*.info/*WEST*link** to find out more.

Where to catch your bus in Bristol city centre

Service No.	Operator	Direction	City stop sequence	Direction	City stop sequence
1	First	Cribbs Causeway	T7, R6, R8, B12, C7, P1, U1, U3	Broom Hill	U2, P2, C8, B11, S10, B18, RR, R7, T1
2	First	Cribbs Causeway	T7, R6, R8, B12, C7, P1, U1, U3	Stockwood	U2, P2, C8, B11, S10, B18, RR, R7, T1
2a	First	Brentry (Charlton Road)	T7, R6, R8, B12, C7, P1, U1, U3	Stockwood	U2, P2, C8, B11, S10, B18, RR, R7, T1
3	First	Cribbs Causeway	B14, B12, C7, P2, U1, U3	Broadmead	U2, P2, C13, B14
3X	Stagecoach	Aztec West / Bristol Parkway Station	T6, T7, R6, R8, B4, B7, B19, C7, P1, U4, U3	Broadmead	U2, P2, C8, B5, B18, R9, R7, T6
4	First	Cribbs Causeway	B14, B12, C7, P2, U1, U3	Broadmead	U2, P2, C13, B14
5	First	St Anne's	U2, P2, C8, B5, B15, S9, M3	Clifton	M4, S14, S8, C7, P1, U4, U3
6	First	Kingswood	C4, B5, B11, S9, M3	Centre	M4, S14, S6, B4, C3
7	First	Staple Hill	C4, B5, B11, S9, M3	Centre	M4, S14, S6, B4, C3
8	First	Clifton	T5, T8, M2, S14, S8, C7, P1, U4, U3	Temple Meads	U2, P2, C13, B17, B15, S7, M1, T9, T5
9	First	Brislington P&R	A2, C8, B11, S7, M1, T9, T1	Portway P&R	T2, T8, M2, S13, B8, C7, A1
13	Stagecoach	Shirehampton	B1, H1	Broadmead	H2, N3, B10, B1
17	Stagecoach	Kingswood/Keynsham	Bristol Bus Station, B7, N1	Bristol Bus Station	N2, Bristol Bus Station
24	First	Stagecoach West	R2, C13, B11, B17, S12, M3	Ashton Gate	M4, S14, B10, C5, R1
25	Stagecoach	Fishponds	C6, B1, B9, N1	Centre	N2, B10, C9, C5
39/ X39	First	Bath Bus Station	Bristol Bus Station, B18, RR, R7, T1	Bristol Bus Station	T2, R6, RB, B17, Bristol Bus Station
41	First	Avonmouth Industrial Estate	M4, S14, S4, B4, C7, A1	Kingswood	A2, C8, B5, B11, S11, M3
42	First	Bitton	C4, B5, B13, S11, M3	Centre	M4, S14, S6, B4, C3
43	First	Cadbury Heath	C4, B5, B13, S11, M3	Bishopsworth	M4, S14, S6, B4, C3
44	First	Cadbury Heath	C4, B5, B13, S11, M3	Centre	M4, S14, S6, B4, C3
45	First	Bitton	C4, B5, B13, S11, M3	Centre	M4, S14, S6, B4, C3
46	First	UWE Frenchay Campus	C9, R11, B17, S12, M3	Centre	M4, S14, S6, C9
47X	First	Oldbury Court	C9, R11, B17, S12, S13	Centre	S6, C9
48	First	Emersons Green	C9, R11, B17, S12, M3	Broadmead	M4, S14, S6, C9
48X	First	Emersons Green	C9, R11, B17, S12, S13	Centre	S6, C9
49	First	Lyde Green	C9, R11, B17, S12, M3	Broadmead	M4, S14, S6, C9
49X	First	Lyde Green	C9, R11, B17, S12, S13	Centre	S6, C9
50	First	Frenchay Village	C9, R11, B17, S12, M3	Centre	S6, C9
70	First	UWE Frenchay Campus	T6, T4, R4, C6, C12, B7, N1	Temple Meads	N2, B10, B4, C3, R5, T3, T6
71	Stagecoach	Bristol Parkway Station	T6, T4, R4, C6, C4, C12, B7, N1	Temple Meads	N2, B10, B4, C3, C3, R5, T3, T6
72	First	UWE Frenchay Campus	T6, T7, R6, R8, B12, C7, P1, U4, U3	Temple Meads	U2, P2, C13, B11, R9, R7, T6
73	First	Bradley Stoke North	T4, R4, C4, C12, B7, N1	Hengrove Depot	N2, B10, B4, C5, R5, T3, T1
74	First	Bradley Stoke North	R2, C4, C4, C12, B7, N1	Hengrove Depot	N2, B10, B4, C5, C5, R3
75	First	Cribbs Causeway	R2, C4, C12, B7, N1	Hengrove	N2, B4, C5, R3
76	First	Westbury/Cribbs Causeway	R2, C4, C12, B7, N1	Hengrove	N2, B4, C5, R3, R1
77	First	Henleaze	N2, B4, C7, P1, U1, U3	Horfield Common	U2, P2, C8, C12, B7, N1
172	First	Bath Bus Station	Bristol Bus Station, B18, RR, R7, T1	Bristol Bus Station	T2, R6, RB, B17, Bristol Bus Station
349	First	Keynsham	Bristol Bus Station, B18, RR, R7, T1	Bristol Bus Station	T2, R6, RB, B17, Bristol Bus Station
374	First	Taunton	Bristol Bus Station, B18, RR, R7, T1	Bristol Bus Station	T2, R6, RB, B17, Bristol Bus Station
377	First	Bridgwater	Bristol Bus Station, B18, RR, R7, T1	Bristol Bus Station	T2, R6, RB, B17, Bristol Bus Station
376	First	Yeovil	Bristol Bus Station, B18, RR, R7, T1	Bristol Bus Station	T2, R6, RB, B17, Bristol Bus Station
376a	First	Wells	Bristol Bus Station, B18, RR, R7, T1	Bristol Bus Station	T2, R6, RB, B17, Bristol Bus Station
442	Stagecoach	Lyde Green	B1, B9, S1	Broadmead	S4, B10, B1
505	Stagecoach	Southmead Hospital	U3	Long Ashton P&R	U2
522	First	Keynsham/Bath City Centre	Bristol Bus Station, B18, RR, R7, T1	Bristol Bus Station	T2, R6, RB, B17, Bristol Bus Station
A1	First	Bristol Airport	Bristol Bus Station, C1, Q1, T6, R4, R3	Bristol Bus Station	R2, T3, T4, Q2, C2, Bristol Bus Station
Falcon	Stagecoach SW	Cabot Circus	A2, S4	Plymouth	S4, A1
m1	First	Cribbs Causeway	R2, Q2, C2, B1, S1	Hengrove Park	S2, B2, C1, Q1, R1
m2	First	Long Ashton P&R	T3, S13, S2, B2, C1, Q1, R1	Centre	R2, T3, S13, S2, B2, C1
m3	First	Emersons Green	C2, B1, S1	Centre	S2, B2, C1
m3x	First	Emersons Green	C2, B1, S1	Centre	S2, B2, C1
m4	First	Cribbs Causeway	C2, B1, S1	Centre	S2, B2, C1
T1	First	Thornbury	C2, B1, S1	Centre	S2, B2, C1
T7	Newport Bus	Chepstow	Bristol Bus Station, H1, U3	Bristol Bus Station	U2, H2, Bristol Bus Station
U1 (Bristol)	First	Stoke Bishop	B6, C7, P1, U1, U3	Centre	U4, H2, B10, B6
U2 (Bristol)	First	UoB Veterinary School Langford	B6, C7, P1, U1	Centre	U2, P2, C8, B10, B6
U3 (Bristol)	First	UWE Frenchay Campus	C2, B1, S1	Centre	S2, B2, C1
X1	First	Weston-super-Mare	Bristol Bus Station, C9, A1	Bristol Bus Station	A2, C10, Bristol Bus Station
X6	First	Portishead	Bristol Bus Station, C9, A1	Bristol Bus Station	A2, C10, Bristol Bus Station
X6/X7	First	Clevedon	Bristol Bus Station, C9, A1	Bristol Bus Station	A2, C10, Bristol Bus Station
X8/X9	First	Nailsea	Bristol Bus Station, C9, A1	Bristol Bus Station	A2, C10, Bristol Bus Station
Y1	First	South Yate	C11, B1, S1	Centre	S4, B4, C9
Y2	First	Yate (Ladden Garden Village)	C11, B1, S1	Centre	S4, B4, C9
Y6	First	Chipping Sodbury	Bristol Bus Station, B4, C7, P1, U1, U3	Bristol Bus Station	U2, P2, C8, BR, Bristol Bus Station

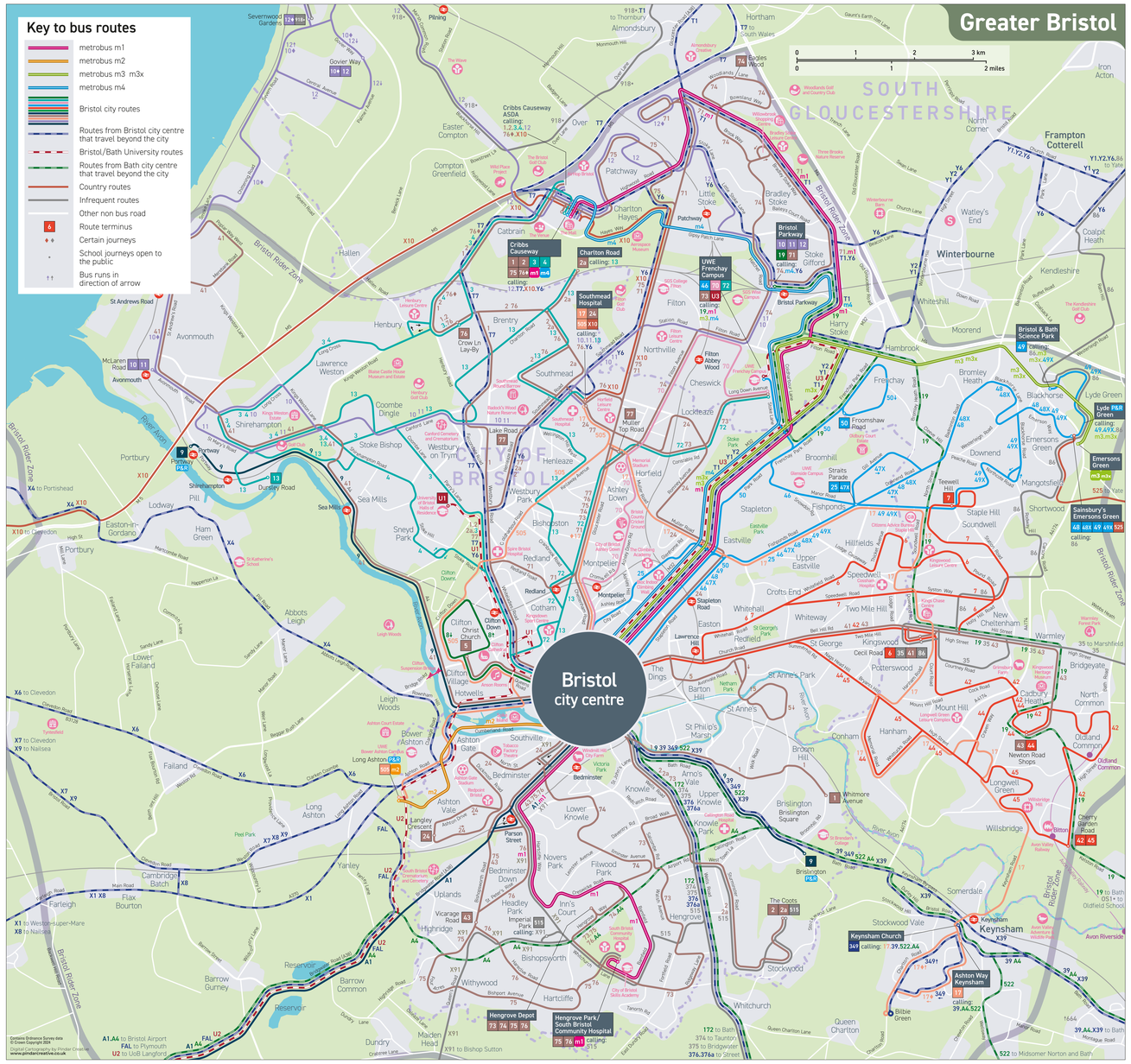

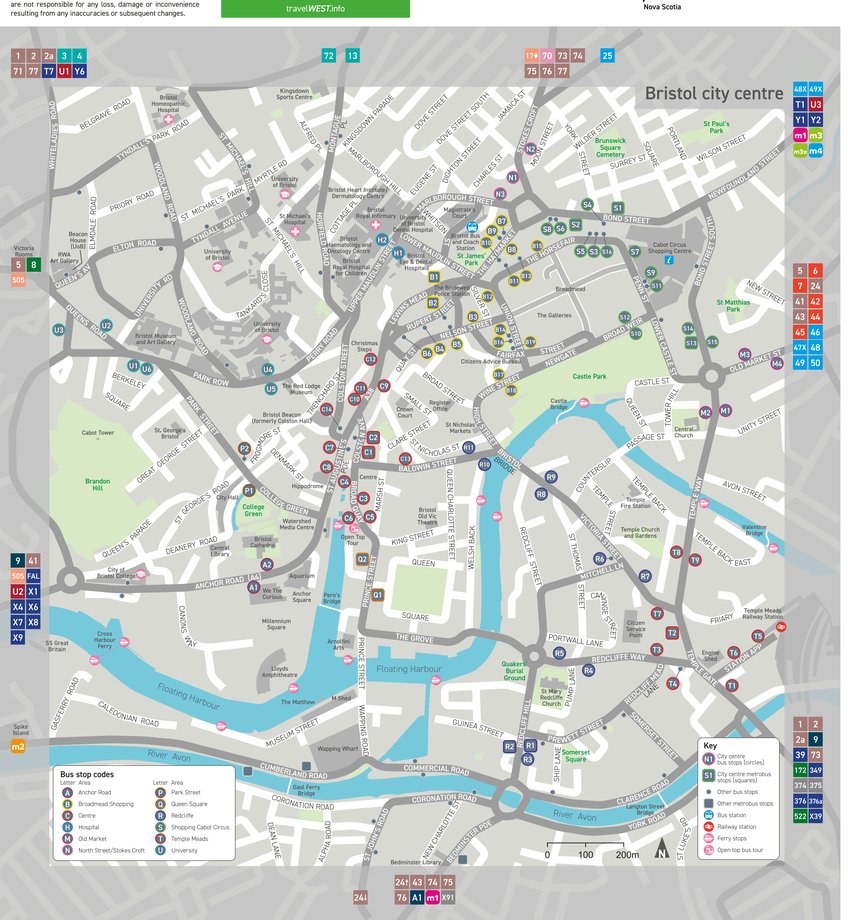

Service No.	Route description	Service frequency in minutes						Operator
		Mon-Fri		Saturday		Sunday		
		Day	Evening	Day	Evening	Day	Evening	
1	Broom Hill - Temple Meads - Broadmead - Centre - Westbury-on-Trym - Cribbs Causeway	15	34	17	34	30	40	First
2	Stockwood - Temple Meads - Broadmead - Centre - Southmead - Cribbs Causeway	30	40	30	40	30	40	First
2a	Stockwood - Temple Meads - Broadmead - Centre - Southmead - Brentry	30	-	30	-	30	-	First
3	Broadmead - Centre - Westbury Park - Shirehampton - Avonmouth - Cribbs Causeway	30	70	30	70	40	80	First
3X	Stagecoach - Blackboy Hill - Redland - Horfield - Filton - Aztec West	30 / 60	1 jny	60	1 jny	-	-	Stagecoach West
4	Broadmead - Centre - Stoke Bishop - Shirehampton - Henbury - Cribbs Causeway	30	70	30	70	40	80	First
5	Clifton - Centre - Broadmead - Barton Hill - St Anne's	35	60	33	60	46	1/2 jnys	First
6	Centre - Broadmead - Whitehall - Hillfields - Soundwell - New Cheltenham - Kingswood	30	40-60	30	60	30	60	First
7	Staple Hill - Kingswood - New Cheltenham - Soundwell - Whitehall - Centre	30	60	30	60	30	60	First
8	Temple Meads - Centre - Clifton - Centre - Temple Meads	12	20 / 30	12 / 20	30	12	20/30	First
9 (P&R)	Brislington Park & Ride - Temple Meads - Centre - Broadmead - Hotwells - Sea Mills - Shirehampton - Portway Park & Ride	15	5 jnys	15	5 jnys	15	-	Stagecoach West
10	Severn Beach - Avonmouth - Westbury-on-Trym - Southmead Hospital - Bristol Parkway	60	2/1 jnys	60	2/1 jnys	120	1 jny	Stagecoach West
13	Avonmouth - Shirehampton - Coombe Dingle - Westbury-on-Trym - Southmead Hospital - Bristol Parkway	60	1 jny	60	1 jny	120	-	Stagecoach West
12	Severn Beach - Cribbs Causeway - Patchway - Bristol Parkway 2 afternoon peak journeys to Aztec West	60	2 jnys	60	-	120	-	Stagecoach West
13	Broadmead - Southmead Hospital - Westbury-on-Trym - Shirehampton	60	-	60	-	-	-	Stagecoach West
17	Bristol Bus Station / Southmead Hospital - Fishponds - Kingswood / Hanham - Keynsham. Only the Sunday service leaving from Keynsham Church will continue to Bitton Grove.	30	30	30	60	60	60	First
19	Bristol Parkway - UWE Frenchay Campus - Downend - Kingswood - Warmley - Cadbury Heath - Oldland Common - Bitton - Bath Bus Station	60	60	60	60	60	-	First
24	Southmead Hospital - Lockleaze - Broadmead - Centre - Southville - Ashton Gate	15	30	15	30	30	30	First
25	Centre - Broadmead - St Paul's - St Werburghs - Eastville - Fishponds	20	-	60	-	-	-	Stagecoach West
35	Kingswood - Warmley - Bridgeyate - Wick - Marshfield	90	-	90	-	-	-	Faresaver
39/ X39	Bristol Bus Station - Temple Meads - Brislington - Keynsham (39) - Saltford - Newbridge - Bath City Centre / Bus Station	15 (X39)	26 (X39) & 60 (39)	15 (X39)	26 (X39) & 60 (39)	20 (X39)	60 (39)	First
41	Kingswood - Redfield - Broadmead - Centre - Hotwells - Sea Mills - Shirehampton - Avonmouth - Avonmouth Industrial Estate	30	60	30	60	30	60	First
42	Centre - Broadmead - St George - Kingswood - Cadbury Heath - Oldland Common - Bitton	60	60	60	60	60	60	First
43	Bishopworth - Bedminster - Redcliffe - Centre - Broadmead - St George - Kingswood / Warmley - Cadbury Heath	5 - 15	15-60	5 - 20	20-60	15-30	60	First
44	Centre - Broadmead - St George - Hanham Common - Cadbury Heath	30	30-60	30	30-60	60	60	First
45	Centre - Broadmead - St George - Hanham - Longwell Green - Bitton	30	30-60	30	30-60	60	60	First
46	Centre - Broadmead - Easton - Eastville - Fishponds - Stoke Park - UWE Frenchay Campus	20	30	60	60	-	-	First
47A	Centre - Broadmead - M32 - Eastville - Fishponds - Oldbury Court	30	-	30	-	-	-	First
48	Broadmead - Easton - Fishponds - Downend / Blackhorse - Emersons Green (Sainsbury's)	30	30-60	30	30-60	60	60	First
48x	Emersons Green (Sainsbury's) - Blackhorse / Downend - Fishponds - M32 - Broadmead - Centre	30	30-60	30	40-70	30	60	First
49	Broadmead - Easton - Fishponds - Staple Hill / Blackhorse - Emersons Green (Sainsbury's) - Lyde Green	15 (30)	30	15 (30)	30	30	30	First
49x	Broadmead - m32 - Fishponds - Staple Hill - Mangotsfield - Blackhorse - Emersons Green (Sainsbury's) - Lyde Green	30	30-40	30	30-40	30	30	First
50	Centre - Broadmead - Easton - Eastville - Stapleton - Frenchay	30	-	30	-	-	-	First
70	Centre - Ashley Down - Horfield - Northville - UWE Frenchay Campus	20	30-60	20	30-60	30	30-60	First

Service No.	Route description	Service frequency in minutes						Operator
		Mon-Fri		Saturday		Sunday		
		Day	Evening	Day	Evening	Day	Evening	
71	Temple Meads - Broadmead - Centre - Clifton Down - Redland - A38 - Aztec West - Bradley Stoke - Bristol Parkway	60	-	60	-	-	-	Stagecoach West
72	Temple Meads - Broadmead - Centre - Tyndalls Park - Redland - Horfield - UWE Frenchay Campus	60	60	60	60	60	60	First
73	Hengrove Depot - Whitchurch - Hengrove - Knowle - Temple Meads - Centre - Broadmead - Horfield - Lockleaze - UWE Frenchay Campus	30	30	30	30	30	30	First
74	Hengrove Depot - Knowle - Bedminster - Redcliffe - Bristol Temple Meads - Bristol Centre - Broadmead - Bishopsworth - Highridge - Northville - Bristol Parkway - Bradley Stoke	15-30	30	15-30	30	30	30	First
75	Hengrove Depot - Hengrove Park - Hartcliffe - Bedminster - Centre - Broadmead - Filton - Cribbs Causeway	15	30-60	20	30-60	30	30-60	First
76	Hengrove Depot - Hengrove Park - Hartcliffe - Bedminster - Centre - Broadmead - Southmead Hospital - Henbury - Cribbs Causeway	15	30-60	20	30-60	30	30-60	First
77	Horfield - Bishopston - Montpelier - Centre - Clifton Down - Westbury Park - Henleaze	35-45	40	35-45	40	40	35	First
B4	Yate - Coalpit Heath - Lyde Green - Emersons Green (Sainsbury's) - Kingswood	120	-	120	-	-	-	Stagecoach West
172	Bristol Bus Station - Temple Meads - Whitchurch - Pensford - Clutton - Temple Cloud - Paulton - Thicket Mead - Midsomer Norton - Radstock - Peasedown St John - Odd Down - Bath Bus Station	30	4/1 jny	30	3/1 jny	-	-	First
349	Bristol Bus Station - Temple Meads - Brislington - Keynsham. The return service operates via the Keynsham Park Estate.	30	1 jny	30	3 jnys	60	2 jnys	First
374 / 375	Bristol Bus Station - Wells - Taunton, Market House (374) - Bridgwater Bus Station (375)	3 jnys (374) / 4 jnys (375)	-	4 jnys (374) / 5 jnys (375)	-	-	-	First
376 / 376a	Bristol Bus Station - Temple Meads - Whitchurch - Pensford - Paulton (376a) - Midsomer Norton (376a) - Wells - Glastonbury (376) - Street (376)	30 - 60	60 / 3jnys (376a)	30 - 60	60	60	60	First
505 (P&R)	Portishead - Bristol Parkway / Bower Ashton - Hotwells - Clifton Village - Clifton - Golden Hill - Horfield Common - Southmead Hospital. Departs Bower Ashton on Sundays.	30	60	30	60	60	-	Stagecoach West
515	Imperial Park - Henge Park - Hengrove - Stockwood	60	-	60	-	-	-	The Big Lemon
522	Bristol Bus Station - Temple Meads - Brislington - Keynsham / Marksbury - Farmborough - Timsbury - Paulton - Midsomer Norton - Radstock - Peasedown St John - Odd Down - Bath City Centre	30-60	60	30-60	60	60	60	First
525	Emersons Green (Sainsbury's) - Pucklechurch - Westerleigh - Yate Shopping Centre - North Yate - Yate Shopping Centre	60	-	60	-	60	-	Stagecoach West
A1	Bristol Bus Station - Temple Meads - Bedminster - Bristol Airport	12	30	12	30	12	30	First
A4	Bath Centre - Keynsham - South Bristol - Bristol Airport	60	60	60	60	60	60	Bath Bus Company
FAL (Falcon)	Cabot Circus - Bristol Airport - Plymouth	60	60/ 3 jnys	60	60/ 3 jnys	60 / 3jnys	Stagecoach South West	
HF8	Hospital Free Shuttle Bus Bristol Temple Meads - Cabot Circus - Broadmead - Central Bristol Hospitals	30	-	-	-	-	-	NHS
m1	Hengrove Park - Filwood Park - Bedminster - Redcliffe - Centre - Broadmead - M32 - Stoke Park - UWE Frenchay Campus - Bradley Stoke - Cribbs Causeway	10	20	15	20	20	30	First
m2	Long Ashton P&R - Ashton Vale - Harbour - Redcliffe - Temple Meads - Cabot Circus - Broadmead - Centre	15	4 jnys	15	4 jnys	-	-	First
m3	Centre - Cabot Circus - M32 - Stoke Park - UWE Frenchay Campus - Hambrook - Lyde Green - Emersons Green. There is a reduced timetable in the holiday period.	20	30	20-40	30	-	-	First
m3x	Emersons Green - Lyde Green - Hambrook - M32 - Cabot Circus - Bristol Centre	3/4 jnys Peak	-	-	-	-	-	First
m4	Centre - Cabot Circus - M32 - Stoke Park - UWE Frenchay Campus - Harry Stoke - Bristol Parkway - Stoke Gifford - Little Stoke - Cribbs Causeway	20	30-45	20	30-45	30	1/2 jnys	First
N2	Centre - Bedminster - Knowle - Filwood Park - Hengrove - Stockwood - Brislington - Arno's Vale - Temple Meads - Broadmead - Centre	-	2 jnys	-	4 jnys	-	2 jnys	Transpora
T1	Bristol Centre - Broadmead - M32 - Harry Stoke - Bradley Stoke - Almondsbury - Alveston - Thornbury	20	30	30	30	60	60	First

Service No.	Route description	Service frequency in minutes						Operator
		Mon-Fri		Saturday		Sunday		
		Day	Evening	Day	Evening	Day	Evening	
T7	Bristol Bus Station - Cribbs Causeway - Chepstow - Magor	60	-	60	-	4 jnys	-	Newport Bus
U1 (Bristol)	Centre/Tyndalls Park - UoB Stoke Bishop Campus (TERM TIME ONLY)	12	15-20	20	20	4/5 jnys	120	First
U2 (Bristol)	Centre - UoB Park Street - Hotwells - A38 - UoB Veterinary School Langford	60	60	120	3/2 jnys	120	3/2 jnys	First
U3 (Bristol)	Bristol Centre - Broadmead - Cabot Circus - UWE Frenchay Campus (TERM TIME ONLY)	-	20 night	-	20 night	-	-	First
X1	Bristol Bus Station - Hotwells - Blackwell - Congresbury - Weston-super-Mare	15	30	20	30	30	60	First
X6	Bristol Bus Station - Hotwells - Bower Ashton - Pill - Portishead Marina - Portishead	20	60	30	60	30	60	First
X6	Bristol Bus Station - Hotwells - Failand - Tickenham - Clevedon	60	-	60	-	-	-	First
X7	Bristol Bus Station - Hotwells - Long Ashton - Backwell - Nailsea - Tickenham - Clevedon	60	60	60	60	60	60	First
X8	Bristol Bus Station - Bristol Centre - Hotwells - Long Ashton - Flax Bourton - Backwell - Nailsea & Backwell - Nailsea	60	-	60	-	-	-	First
X9	Bristol Bus Station - Hotwells - Long Ashton - Wraxall - Nailsea	30	60	30	60	60	60	First
X10	Southmead Hospital - Filton - Cribbs Causeway - M5 - Sheepway - Portishead - Weston-in-Gordano - Clevedon	4/3 jnys	3/4 jnys	-	-	-	-	First
X91	Bishop Sutton - Chew Stoke - Chew Magna - Hengrove Park - Temple Meads - Bristol City Centre	1 jny	-	-	-	-	-	The Big Lemon
Y1	Centre - M32 - Winterbourne - Frampton Cotterell - Yate P&R - Yate Shopping Centre - South Yate	30	60	30	60	60	60	First
Y2	Centre - Broadmead - M32 - Winterbourne - Frampton Cotterell - Yate P&R - Yate Shopping Centre - North Yate	30	60	30	60	60	60	First
Y6	Bristol Bus Station - Clifton Down - Westbury - Henleaze - Southmead Hospital - Cribbs Causeway - Bristol Parkway - Winterbourne - Frampton Cotterell - Coalpit Heath - Yate P&R - Yate Shopping Centre - Chipping Sodbury	90	-	90	1/0 jny	120	-