

# Yate

## Travel Guide

April 25 - August 25



### Scan the QR code

Plan your journey, get live updates and much more at [travelWEST.info](https://travelWEST.info)



Funded by  
UK Government

Funding secured by

**WEST** | MAYORAL  
OF ENGLAND | COMBINED  
AUTHORITY

# WEST local

## Y8

**Charfield - Cromhall -  
Wickwar - Yate - Horton -  
Hawkesbury Upton**



Your local bus service.  
Designed locally, run locally.

Visit [travelwest.info/WESTlocal](https://travelwest.info/WESTlocal) for more information

## Fares and tickets

### Buses

Most bus fares start at £2.40 for singles and £6.50 for a day ticket.

### Ways to buy

- Operators' phone apps
- Contactless or cash on the bus (except metrobus services)
- iPoints at metrobus stops
- For metrobus services you must buy before you board or use Tap On, Tap Off\*

\*On Bath Bus Company, Faresaver and First Bus services (including metrobus) tap the same card/device when getting on and off the bus for automatic fare calculation.

---

### Rail fares

From £3.80 for singles and £3.90 for returns from Yate railway station. Tickets can be bought at ticket offices, machines at stations or online.


Find the best fare for your journey at [nationalrail.co.uk](https://nationalrail.co.uk).

---

### Cost saver tickets

- Multi-operator bus tickets are available. An AvonRider ticket, which covers the whole region is just £7 and allows unlimited travel for a day on almost all buses in the area. Find out more at [travelWEST.info/Rider](https://travelwest.info/Rider)
- Freedom Travelpass is a flexible ticket for unlimited train and bus travel on participating services. Day tickets start at just £12.50 in this area. [travelWEST.info/FreedomTravelpass](https://travelwest.info/FreedomTravelpass)
- PlusBus is a discount price bus pass that gives you unlimited bus travel in urban areas on top of your train ticket. Find out more at [travelWEST.info/PlusBus](https://travelwest.info/PlusBus)

## Bus services

	Description
86	<b>Kingswood to Yate Shopping Centre</b> , via <b>Emersons Green, Lyde Green</b> and <b>Coalpit Heath</b> . Buses run every hour on weekdays from around 07:40 to 19:50, with Saturday services also available. Stagecoach service.
525	<b>Emersons Green to Yate</b> , via <b>Pucklechurch</b> and <b>Westerleigh</b> . Buses run every hour on weekdays from around 06:00 to 20:00, with weekend services also available. Stagecoach service.
532	<b>WESTlocal route, Keynsham &amp; Yate to Emersons Green</b> . Buses run every 90 minutes on weekdays from around 06:20 to 19:00. Eurocoaches service.
620	<b>Bath to Chipping Sodbury</b> , via <b>Wick, Pucklechurch</b> and <b>Westerleigh</b> . 6 journeys Monday to Friday, from around 06:15 to 18:50. 4 journeys on Saturday. Stagecoach service.
Y1	<b>Bristol city centre to Abbotswood (Yate)</b> , via <b>Winterbourne</b> and <b>Frampton Cotterell</b> . Buses run every 30 minutes on weekdays from around 05:30 to 23:00, with weekend services also available. First Bus service.
Y2	<b>Bristol city centre to Ladden Garden Village (Yate)</b> , via <b>Winterbourne</b> and <b>Frampton Cotterell</b> . Buses run every 30 minutes on weekdays from around 06:20 to 23:40, with weekend services also available. First Bus service.
Y6	<b>Bristol to Chipping Sodbury</b> via <b>Southmead Hospital</b> and <b>Cribbs Causeway</b> . Buses run every 90 minutes on weekdays from around 06:00 to 22:30, with weekend services also available. First Bus service.
Y8	<b>WESTlocal route, Charfield to Hawkesbury Upton</b> via <b>Yate</b> and <b>Chipping Sodbury</b> . Buses run every two hours on weekdays from around 08:00 to 18:00, with Saturday services also available. The Big Lemon service.
	Yate Railway Station. Regular services to <b>Bristol Temple Meads</b> .

Times are approximate. Frequencies provided for mostly Monday to Friday daytime journeys. Evening and weekend times may vary. Find timetables, route maps, and live updates at [travelWEST.info](https://travelwest.info) or check timetables at most bus stops.

## WESTlink

**WESTlink** is a bookable service without a fixed timetable or route. Ideal for local journeys and to connect with buses and trains, it runs in the majority of the West of England, outside of Bristol and Bath city centres.

From Yate, Chipping Sodbury or surrounding areas, it is possible to travel as far as Southmead Hospital, UWE and Wotton-under-edge. You can also travel to Thornbury if starting your journey from Yate or Chipping Sodbury town centres.

To see full details, visit [travelWEST.info/WESTlink](https://travelwest.info/WESTlink) and click on the Yate rural and Yate shared zone maps.

**WESTlink** can also be used as a connection for longer journeys. Some of the options when starting from the Yate zones are:

Change at	For
Bristol Parkway*	Bristol, Bath
Winterbourne	Central Bristol
UWE	Bristol and Emersons Green
Southmead	Bristol
Yate Bus Station	East Bristol
Thornbury (Yate shared only)	Bradley Stoke

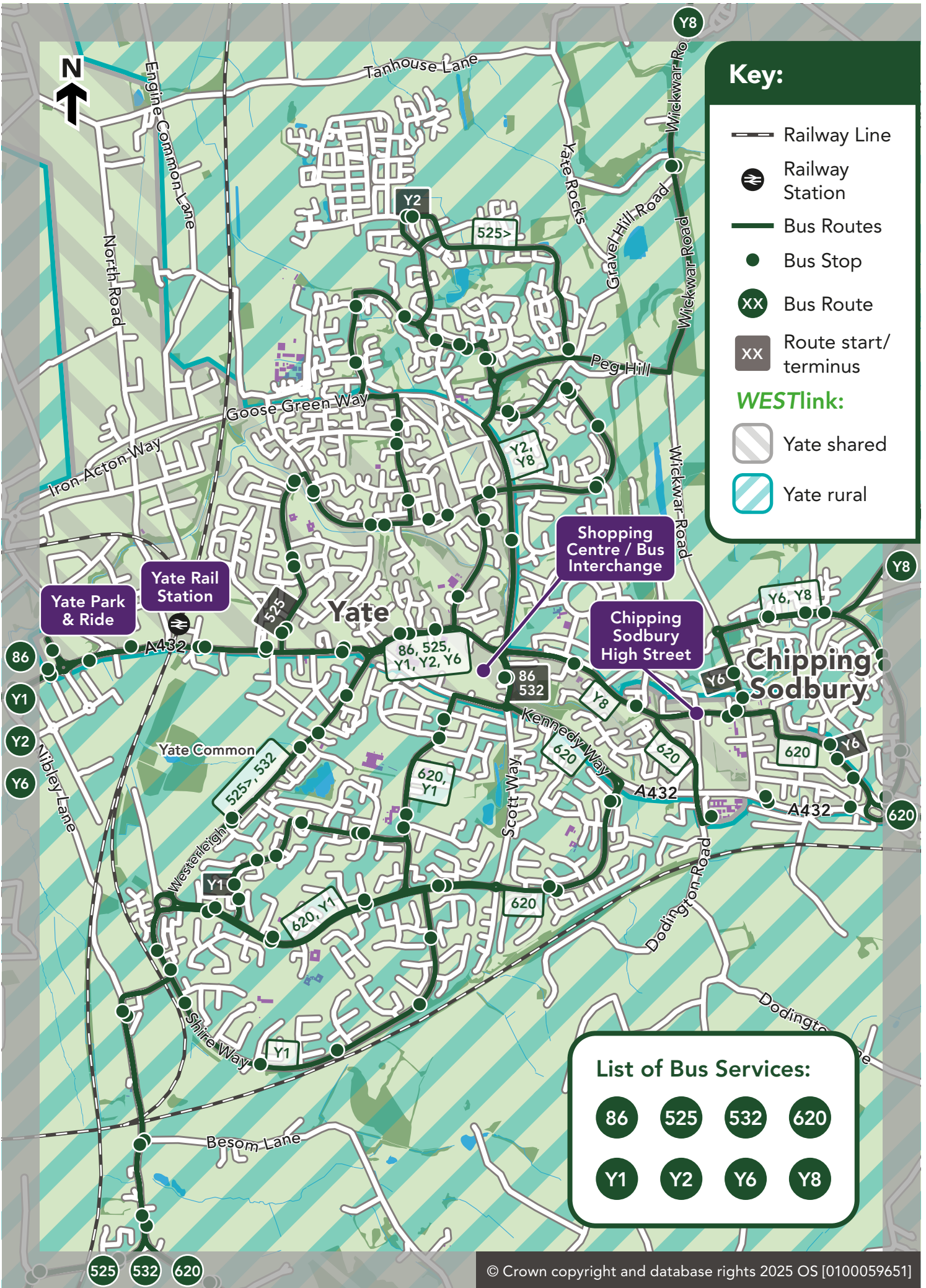


Scan the QR code or visit [travelWEST.info/WESTlink](https://travelwest.info/WESTlink) to find out more.



\*Change for trains.

Main connections only – please check before you travel.

# Yate Local Map



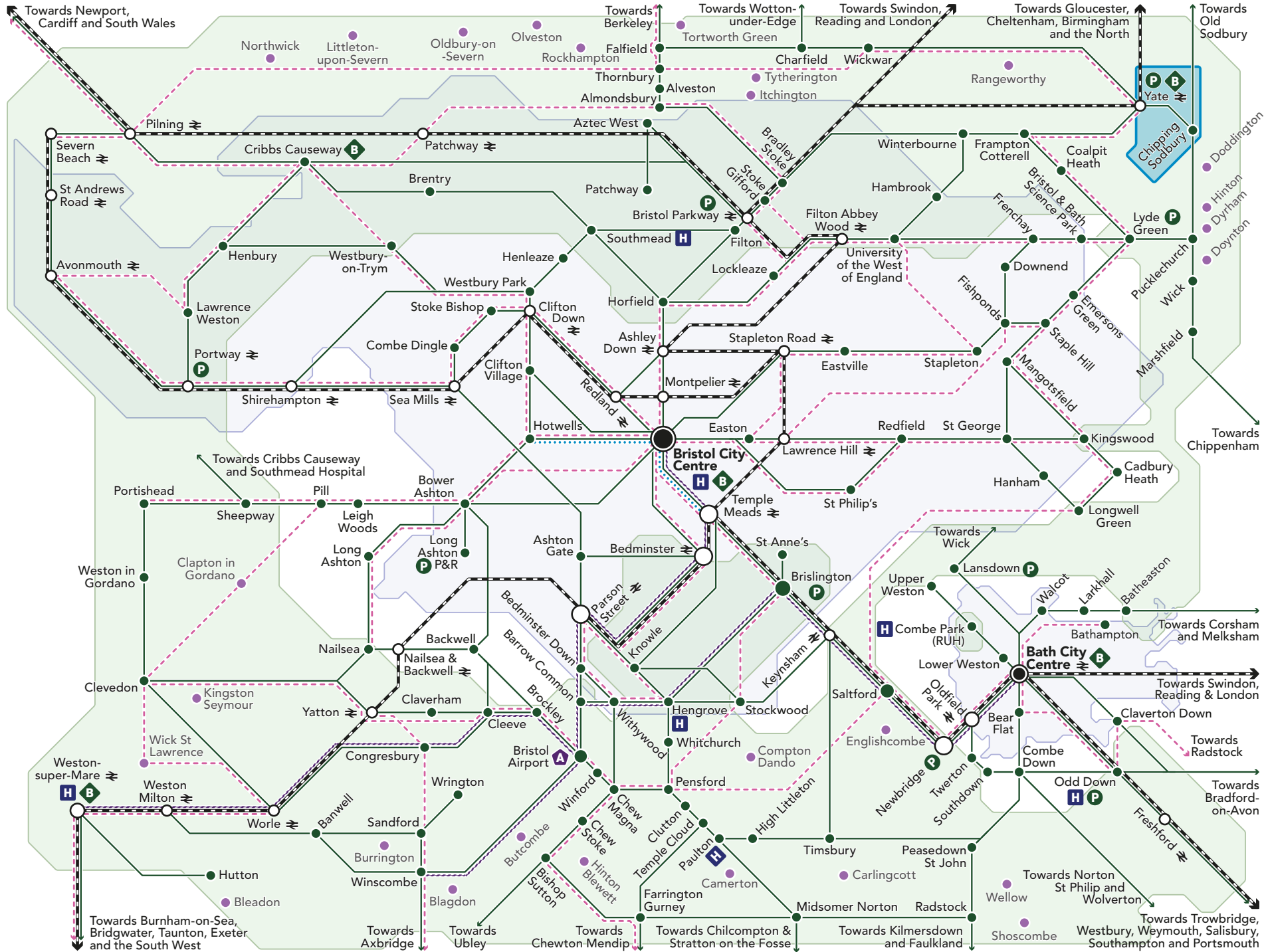
## Key:

-  Railway Line
-  Railway Station
-  Bus Routes
-  Bus Stop
-  Bus Route
-  Route start/terminus
- WESTlink:**
-  Yate shared
-  Yate rural

## List of Bus Services:

- |   |   |   |   |
|---|---|---|---|
|  |  |  |  |
|  |  |  |  |

# West of England Public Transport Network



**Key:**

- City Centre
- Bus/Rail Interchange
- Stop
- Bus
- ◆ Bus interchange
- Park & Ride
- Railway line
- ⇌ Railway Station
- ⋯ Ferry route
- ▲ Airport
- Airport service
- Cycle routes by BetterByBike.info
- H Hospital
- WESTlink areas
- Within WESTlink area
- WESTscoot & WESTbike areas

This simplified map shows key public transport connections to main stops; intermediary points are excluded. Additional connections may be available, and some journeys may require multiple services.

Scan the QR code or visit [travelWEST.info/jp](http://travelWEST.info/jp) to plan your journey.



## Concessionary Travelcard

Disabled and older person's travelcards may be available to you if you're of pensionable age, or have a qualifying disability.

With these travelcards you're entitled to free travel on buses Monday to Friday (older person's off-peak only) and anytime weekends and public holidays.

To check if you're eligible and find out how to apply visit [travelWEST.info/ConcessionaryCard](https://travelWEST.info/ConcessionaryCard)

## Community Transport

Community transport is available to all residents across the West of England and is a service particularly well placed to cater for passengers with limited mobility.

Operators offer a range of services such as door-to-door transport for essential travel and outings and day trips to places of interest within your area or further afield.

Find out more and become a member at [travelWEST.info/CT](https://travelWEST.info/CT)

## Travel to Bristol Airport

A frequent bus service runs from Bristol bus station, via the city centre and Temple Meads railway station, to Bristol Airport, day and night.

Visit [travelWEST.info/Airport](https://travelWEST.info/Airport) or [bristolairport.co.uk](https://bristolairport.co.uk) for details.

## Follow us on social media



## Yate Park & Ride

You can park your car and ride public transport in comfort from Yate Park & Ride to Southmead Hospital and Bristol City Centre.

Located on the A432 Badminton Road BS37 5AF. Parking is free and available 24 hours a day, 7 days a week. There's a height restriction of 7'6" / 2.3m.

	Description	First bus from P&R	Last bus to P&R
Y1/2	Yate P&R to <b>Bristol city centre</b> every 30 minutes. Also serves <b>Yate Shopping Centre</b> and other local areas in the opposite direction. First Bus service.	05:16 Mon - Fri 05:48 Sat 08:07 Sun	23:45 Mon - Sun
Y6	Yate P&R and Parkway North P&R to <b>Bristol city centre</b> via <b>Cribbs Causeway</b> and <b>Southmead Hospital</b> every 90 minutes. First Bus service.	06:41 Mon - Fri 07:31 Sat 09:33 Sun	20:45 Mon - Sat 17:25 Sun

Times are approximate. Frequencies provided for mostly Monday to Friday daytime journeys. Evening and weekend times may vary.

Refer to the main network map in this booklet for other Park & Ride locations and connections.

Operated by South Gloucestershire Council Parking services. For any sites concerns, contact 01454 868000.

Pick up a copy of our Park & Ride guide or visit [travelWEST.info/YatePR](https://travelWEST.info/YatePR) for more info.

## Accessibility information

Buses are equipped with space for wheelchairs and pushchairs, but they are space permitting and at the discretion of the driver.

There are a limited number of spaces available for wheelchairs on trains, so advance booking is recommended. Pushchairs need to be folded and stored safely.

---

## For more information

For service queries, contact the operator.

Report bus stop damage to your local council; for rail stations, trains, or e-hire vehicles, contact the respective operator.

Find contact details at [travelWEST.info/Help](https://travelWEST.info/Help)

---

## Our travel guides

- West of England travel guide
- West of England Park & Ride guide
- Bristol and Bath city centre guides
- Local town guides

Available at a range of local libraries, rail/bus stations, or online at [travelWEST.info/TravelGuides](https://travelWEST.info/TravelGuides), where you can order a free copy.

New editions are published every April and September in line with network changes. Find out more at [travelWEST.info/Registrations](https://travelWEST.info/Registrations)

This local town guide provides summarised information.

Additional travel options may be available to you.

**WEST** is the transport brand for the West of England and North Somerset areas. While every effort has been taken to ensure that the information is accurate at the time of publication, **WEST** are not responsible for any loss, damage or inconvenience resulting from any inaccuracies or subsequent changes.