

# Midsomer Norton and Radstock

## Travel Guide

September 25 - March 26



**Scan the QR code**

Plan your journey, get  
live updates and much  
more at **travelWEST.info**



Funded by  
UK Government

Funding secured by

**WEST**  
OF ENGLAND

MAYORAL  
COMBINED  
AUTHORITY

# 2V

# WESTlocal

## Radstock to Odd Down Park & Ride

- Links to Bath park and ride
- Providing access to local schools in Westfield
- Connects local villages

**Buses designed for local people, by local people**



Funded by  
UK Government

**WEST** OF ENGLAND | HELEN GODWIN  
MAYOR OF THE  
WEST OF ENGLAND

## Fares and tickets

### Buses

Most bus fares start at £2.50 for singles and £7 for a day ticket.

### Ways to buy

- Operators' phone apps
- Contactless or cash on the bus (except metrobus services)
- iPoints at metrobus stops
- For metrobus services you must buy before you board or use Tap On, Tap Off\*

\*On Bath Bus Company, Faresaver and First Bus services (including metrobus) tap the same card/device when getting on and off the bus for automatic fare calculation.

## Rail fares

From £1.60 for singles and £2.10 for returns depending on the stations you travel to/from. Tickets can be bought at ticket offices, machines at stations or online. Find the best fare for your journey at [nationalrail.co.uk](https://nationalrail.co.uk) or visit a ticket office.

## Cost saver tickets

- Multi-operator bus tickets are available. An AvonRider ticket, which covers the whole region is just £7 and allows unlimited travel for a day on almost all buses in the area. Find out more at [travelWEST.info/Rider](https://travelWEST.info/Rider)
- Freedom Travelpass is a flexible ticket for unlimited train and bus travel on participating services. Day tickets start at just £16.50 in this area. [travelWEST.info/FreedomTravelpass](https://travelWEST.info/FreedomTravelpass)
- PlusBus is a discount price bus pass that gives you unlimited bus travel in urban areas on top of your train ticket. Find out more at [travelWEST.info/PlusBus](https://travelWEST.info/PlusBus)

## Concessionary Travelcard

Disabled and older person's travelcards may be available to you for free travel on buses Monday to Friday (older person's off-peak only) and anytime weekends and public holidays. Find out if you're eligible and apply at [travelWEST.info/ConcessionaryCard](https://travelWEST.info/ConcessionaryCard)

## Community Transport

Community transport is available to all residents across the West of England and is a service particularly well placed to cater for passengers with limited mobility. Operators offer a range of services such as door-to-door transport for essential travel and outings and day trips to places of interest within your area or further afield.

Find out more and become a member at [travelWEST.info/CT](https://travelWEST.info/CT)

## Bus services

	Description
2V	<b>WESTlocal</b> route. <b>Odd Down</b> to <b>Radstock</b> via <b>Timsbury</b> , <b>Paulton</b> and <b>Midsomer Norton</b> . Buses run every two hours on weekdays from around 07:00 to 19:00, with Saturday services also available. The Big Lemon service.
171	<b>Bath</b> to <b>Wells</b> via <b>Radstock</b> , <b>Midsomer Norton</b> and <b>Paulton</b> . Buses run Monday to Sunday, offering early morning and nighttime journeys only. First Bus service.
172	<b>Bath</b> to <b>Bristol</b> via <b>A38</b> , <b>Midsomer Norton</b> and <b>Peasedown St John</b> . Buses run every 30 minutes on weekdays from around 07:10 to 23:00, with Saturday services also available. First Bus service.
173	<b>Bath</b> to <b>Wells</b> via <b>Peasedown St John</b> and <b>Midsomer Norton</b> . Buses run every hour on weekdays from around 06:15 to 20:00, with Saturday services also available. First Bus service.
174	<b>Bath</b> to <b>Wells</b> via <b>Midsomer Norton</b> and <b>Shepton Mallet</b> . Buses run every hour on weekdays from around 05:00 to 21:45, with weekend services also available. First Bus service.
184	<b>Midsomer Norton</b> to <b>Frome</b> . Buses run every two hours on weekdays from around 06:40 to 19:40. Libra Travel service.
376a	<b>Bristol</b> to <b>Wells</b> via <b>A37</b> , <b>Paulton</b> and <b>Midsomer Norton</b> . Buses run Monday to Saturday, offering early morning and nighttime journeys only. First Bus service.
414/ 424	<b>Midsomer Norton</b> to <b>Frome</b> via <b>Radstock</b> . Up to 9 journeys on weekdays during school term time (some by service 414), 5 journeys outside of term time, with Saturday services also available. FromeBus service.
522	<b>Bath</b> to <b>Bristol</b> via <b>Midsomer Norton</b> , <b>Paulton</b> and <b>Timsbury</b> . Buses run every 60 minutes on weekdays from around 05:30 to 21:00, with weekend services also available. First Bus service.
768	<b>Writhlington</b> to <b>Bath</b> via <b>Radstock</b> and <b>Timsbury</b> . 3 journeys a day, Monday to Saturdays. E-Zec service.

Times are approximate. Frequencies provided for mostly Monday to Friday daytime journeys. Evening and weekend times may vary.

## WESTlink


**WESTlink** is a bookable service without a fixed timetable or route which can be done via app or telephone on 0117 457 8561. Ideal for local journeys and to connect with buses and trains, it runs in the majority of the West of England, outside of Bristol and Bath city centres.

From Midsomer Norton, Radstock and surrounding areas it is possible to travel as far as Saltford and Queen Charlton in the north, Freshford in the east, and as far west as Clutton Hill. The University of Bath is also accessible, while connections to shared zones mean places such as RUH, Keynsham, Pensford and Farrington Gurney are possible.

To see full details, visit [travelWEST.info/WESTlink](https://travelWEST.info/WESTlink) and click on the Bath rural zone map.

**WESTlink** can also be used as a connection for longer journeys. Some of the options when starting from Midsomer Norton and Radstock are:

Change at	For
A37	Wells and Bristol
Keynsham	Bristol
Odd Down Park & Ride	Bath
Newbridge Park & Ride	Bath
Midsomer Norton/Radstock	Wells and Shepton Mallet

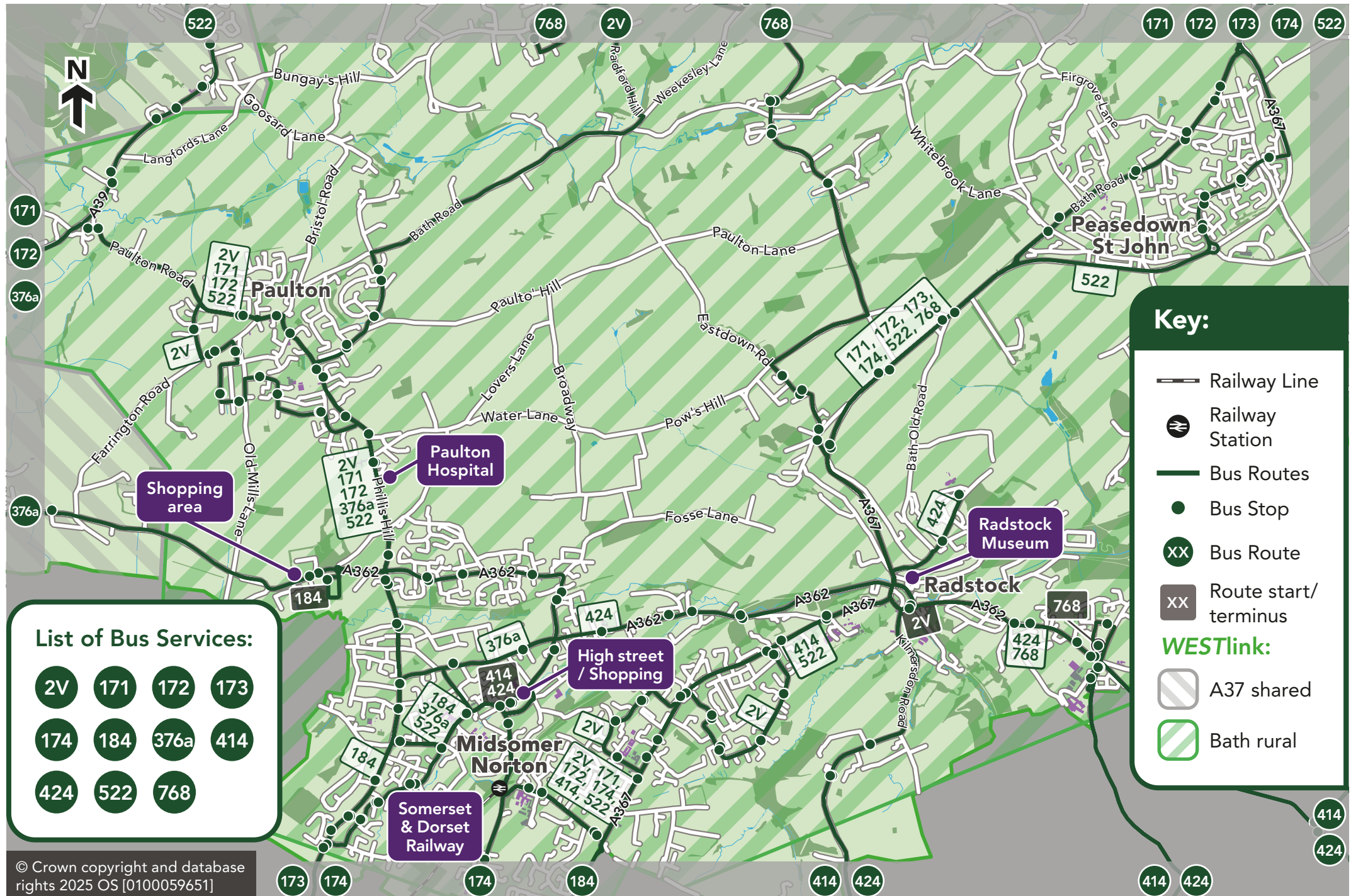


Scan the QR code or visit [travelWEST.info/WESTlink](https://travelWEST.info/WESTlink) to find out more.

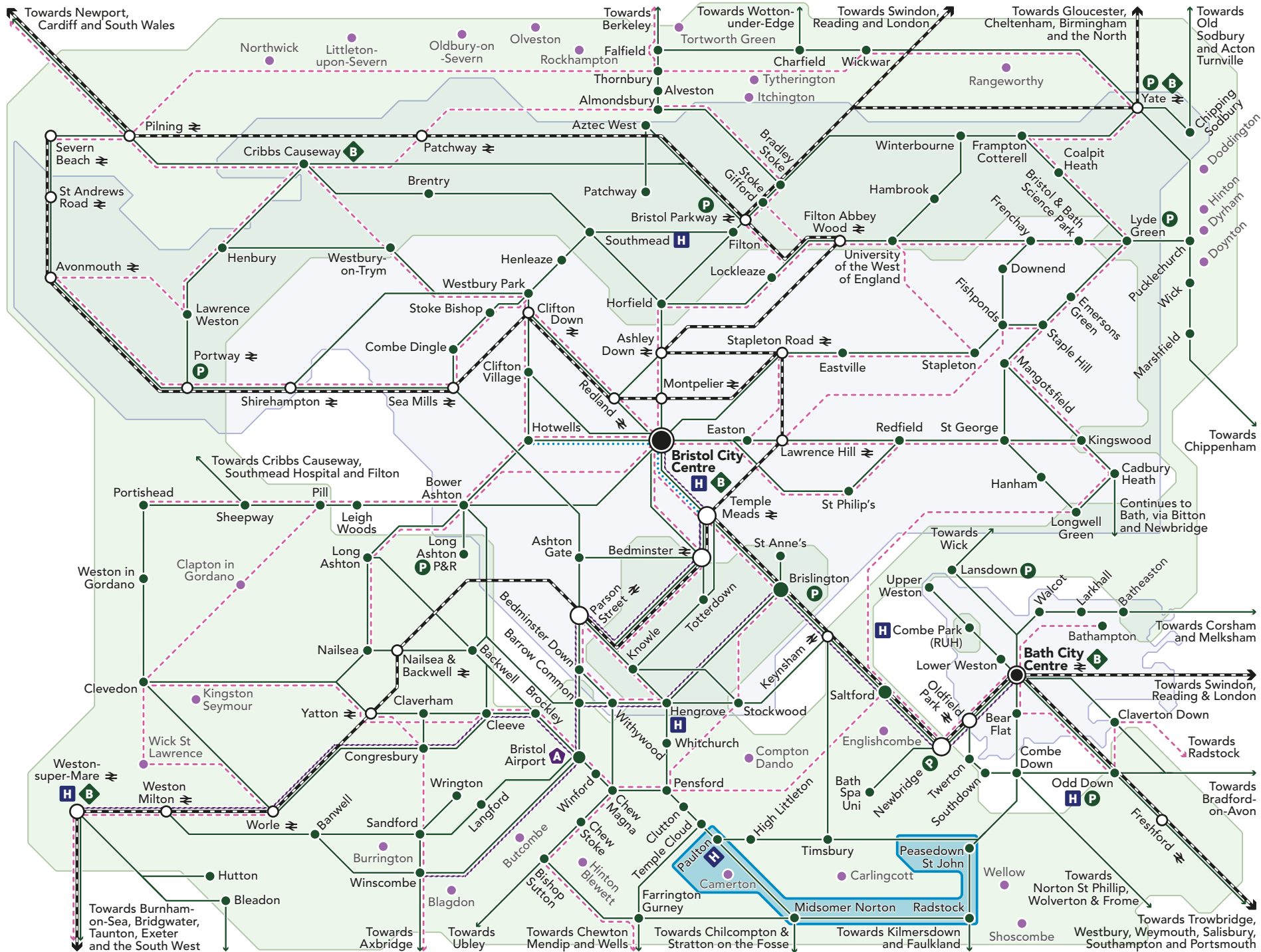
Main connections only – please check before you travel.



# Midsomer Norton and Radstock Local Map



# West of England Public Transport Network



## Key:

- City Centre
- Bus/Rail Interchange
- Stop
- Bus
- ⬢ Bus interchange
- Ⓟ Park & Ride
- Railway line
- ⚡ Railway Station
- ⋯ Ferry route
- ✈ Airport
- Airport service
- ⋯ Cycle routes by BetterByBike.info
- Ⓜ Hospital
- WESTlink areas
- Within WESTlink area
- WESTscoot & WESTbike areas

This simplified map shows key public transport connections to main stops; intermediary points are excluded. Additional connections may be available, and some journeys may require multiple services.

Scan the QR code or visit [travelWEST.info/jp](http://travelWEST.info/jp) to plan your journey.



## Park & Ride

Park and ride in comfort from convenient sites to Bath and Bristol city centres, with free all-day parking at most locations when using public transport. Keynsham and Saltford travellers can use Brislington Park & Ride for Bristol and Newbridge Park & Ride for Bath. Long Ashton serves Southmead Hospital, while Odd Down serves the Royal United Hospital.

### Bristol

Parking is free for public transport users. All sites have a height restriction of 6'10" / 2.1m.

- **Brislington Park & Ride:** Located on the A4 in Brislington, BS4 5LR. Open Monday to Saturday 05:15 to 22:30 and Sunday & Public Holidays 08:30 to 19:30.
- **Long Ashton Park & Ride:** Located off the A370 in Long Ashton, BS3 2HB. Open Monday to Saturday 05:00 to 00:00 and Sunday & Public Holidays 07:00 to 20:00.

Operated by Bristol City Council Parking Services. For any site concerns, contact [parking.business@bristol.gov.uk](mailto:parking.business@bristol.gov.uk).

The sites are locked overnight. Please call Parking Services on 0117 903 8070 if your vehicle is locked in.

### Bath

Open 24 hours a day, 7 days a week.

You must pay for parking if you're not using the bus or if you're parking overnight. Payment must be made via the MiPermit app.

- **Odd Down Park & Ride:** Located on the A367 south of Bath, BA2 8PA. Height restriction of 7'2" / 2.2m.

Operated by Bath & North East Somerset Council Parking services. For any site concerns, contact 01225 477133.

	Description	First bus from P&R	Last bus to P&R
4	Odd Down P&R to <b>Royal United Hospital (RUH)</b> via <b>Bath city centre</b> every 30 minutes. First Bus service.	05:30 Mon - Sat 06:40 Sun	23:30 Mon - Fri 23:20 Sat - Sun
9	Portway P&R/Brislington P&R via <b>Bristol city centre, Cabot Circus</b> and <b>Temple Meads</b> every 12/15 minutes. Stagecoach service.	06:15 Mon - Sat 09:30 Sun	23:30 Mon - Sat 18:00 Sun
41	Odd Down P&R to <b>Bath city centre</b> every 15 minutes. First Bus service.	06:15 Mon - Sat 09:30 Sun	23:30 Mon - Sat 18:00 Sun
505	Long Ashton P&R to <b>Southmead Hospital</b> via <b>Clifton</b> every 30 minutes. Stagecoach service.	05:45 Mon - Fri 05:55 Sat 10:04 Sun	20:10 Mon - Sat 18:20 Sun
m2	Long Ashton P&R to <b>Bristol city centre</b> via <b>Temple Meads</b> and <b>Cabot Circus</b> every 15 minutes. First Bus service.	05:55 Mon - Fri 07:00 Sat 08:00 Sun	23:00 Mon - Sat 18:28 Sun

Times are approximate. Frequencies provided for mostly Monday to Friday daytime journeys. Evening and weekend times may vary. Refer to the main network map in this booklet for other Park & Ride locations and connections.

Pick up a copy of our Park & Ride guide or visit [travelWEST.info/ParkRide](https://travelWEST.info/ParkRide) for more info.

## Travel to Bristol Airport

Bus service A4 runs every hour from Bath city centre, via Saltford, Keynsham and south Bristol. Bus service A1 runs frequently from Bristol Bus Station, via Bristol Temple Meads and south Bristol.

Visit [travelWEST.info/Airport](https://travelWEST.info/Airport) or [bristolairport.co.uk](https://bristolairport.co.uk) for details.



## Accessibility information

Buses are equipped with space for wheelchairs and pushchairs, but they are space permitting and at the discretion of the driver.

There are a limited number of spaces available for wheelchairs on trains, so advance booking is recommended.

Visit **[travelWEST.info/Accessibility](https://travelWEST.info/Accessibility)** for more information.

---

## For more information

For service queries, contact the operator.

Report bus stop damage to your local council; for rail stations, trains, or e-hire vehicles, contact the respective operator.

Find contact details at **[travelWEST.info/Help](https://travelWEST.info/Help)**

---

## Our travel guides

- West of England travel guide
- West of England Park & Ride guide
- Bristol and Bath city centre guides
- Local town guides

Available at a range of local libraries, rail/bus stations, or online at **[travelWEST.info/TravelGuides](https://travelWEST.info/TravelGuides)**, where you can order a free copy.

New editions are published every April and September in line with network changes. Find out more at **[travelWEST.info/Registrations](https://travelWEST.info/Registrations)**

This local town guide provides summarised information.

Additional travel options may be available to you.

**WEST** is the transport brand for the West of England and North Somerset areas. While every effort has been taken to ensure that the information is accurate at the time of publication, **WEST** are not responsible for any loss, damage or inconvenience resulting from any inaccuracies or subsequent changes.