

WEST

Midsomer Norton and Radstock

Travel Guide

April 26 - July 26



Scan the QR code

Plan your journey, get
live updates and much
more at travelWEST.info



Funded by
UK Government

Funding secured by

WEST | MAYORAL
OF ENGLAND | COMBINED
AUTHORITY

Fares and tickets

Buses

Most bus fares start at £2.60 for singles and £7 for a day ticket.

Ways to buy

- Operators' phone apps
- Contactless or cash on the bus (except metrobus services)
- iPoints at metrobus stops
- For metrobus services you must buy before you board or use Tap On, Tap Off*

*On Faresaver and First Bus services (including metrobus) tap the same card/device when getting on and off the bus for automatic fare calculation.

Rail fares

From £1.60 for singles and £2.10 for returns depending on the stations you travel to/from. Tickets can be bought at ticket offices, machines at stations or online.

Find the best fare for your journey at [nationalrail.co.uk](https://www.nationalrail.co.uk) or visit a ticket office.

Cost saver tickets

- Multi-operator bus tickets are available. An AvonRider ticket, which covers the whole region is just £7 and allows unlimited travel for a day on almost all buses in the area. Find out more at travelWEST.info/Rider
- Freedom Travelpass is a flexible ticket for unlimited train and bus travel on participating services. Day tickets start at just £16.50 in this area. travelWEST.info/FreedomTravelpass
- PlusBus is a discount price bus pass that gives you unlimited bus travel in urban areas on top of your train ticket. Find out more at travelWEST.info/PlusBus

Concessionary Travelcard

Disabled and older person's travelcards may be available to you if you're of pensionable age, or have a qualifying disability.

With these travelcards you're entitled to free travel on buses Monday to Friday (Older persons from 9am) and anytime weekends and public holidays.

To check if you're eligible, times of operation and how to apply visit travelWEST.info/ConcessionaryCard

Community Transport

Community transport is available to all residents across the West of England and is a service particularly well placed to cater for passengers with limited mobility.

Operators offer a range of services such as door-to-door transport for essential travel and outings and day trips to places of interest within your area or further afield.

Find out more and become a member at travelWEST.info/CT

Accessibility information

Buses are equipped with space for wheelchairs and pushchairs, but they are space permitting and at the discretion of the driver.

There are a limited number of spaces available for wheelchairs on trains, so advance booking is recommended.

Visit travelWEST.info/Accessibility for more information.

Bus services

	Description
2V	Odd Down to Radstock via Timsbury, Paulton and Midsomer Norton. Buses run every 2h15 on weekdays from around 07:00 to 19:00, with Saturday services also available. Eurocoaches service.
171	Bath to Wells via Radstock, Midsomer Norton and Paulton. Buses run Monday to Sunday, offering early morning and nighttime journeys only. First Bus service.
172	Bath to Bristol via Peasedown St John, Midsomer Norton and Paulton. Buses run every hour on weekdays from around 06:44 to 22:00, with Saturday services also available. First Bus service.
173	Bath to Wells via Peasedown St John and Midsomer Norton. Buses run every hour on weekdays from around 06:30 to 20:00, with Saturday services also available. First Bus service.
174	Bath to Wells via Midsomer Norton and Shepton Mallet. Buses run every hour on weekdays from around 05:00 to 21:40, with weekend services also available. First Bus service.
175	Bath to Peasedown St John via Odd Down. Bus run every hour on weekdays from around 07:20 to 19:50, with Saturday services also available. First Bus service.
184	Midsomer Norton to Frome. Buses run every two hours on weekdays from around 06:40 to 19:40. Libra Travel service.
376a	Bristol to Wells via A37, Paulton and Midsomer Norton. Buses run Monday to Saturday, offering early morning and nighttime journeys only. First Bus service.
414/ 424	Midsomer Norton to Frome via Radstock. Up to 9 journeys on weekdays during school term time (some by service 414), 5 journeys outside of term time, with Saturday services also available. FromeBus service.
522	Bath to Bristol via Radstock, Midsomer Norton and Paulton. Buses run every 60 minutes on weekdays from around 06:45 to 20:20, with weekend services also available. First Bus service.
768	Writhlington to Bath via Radstock and Timsbury. 3 journeys a day, Monday to Saturdays. Via Transportation service.

Times are approximate. Frequencies provided for mostly Monday to Friday daytime journeys. Evening and weekend times may vary.

WESTlink


WESTlink is a bookable service without a fixed timetable or route which can be done via app or telephone on 0117 457 8561. Ideal for local journeys and to connect with buses and trains, it runs in the majority of the West of England, outside of Bristol and Bath city centres.

From Midsomer Norton, Radstock and surrounding areas it is possible to travel as far as Saltford and Queen Charlton in the north, Freshford in the east, and as far west as Clutton Hill. The University of Bath is also accessible, while connections to shared zones mean places such as RUH, Keynsham, Pensford and Farrington Gurney are possible.

To see full details, visit travelWEST.info/WESTlink and click on the Bath rural zone map.

WESTlink can also be used as a connection for longer journeys. Some of the options when starting from Midsomer Norton and Radstock are:

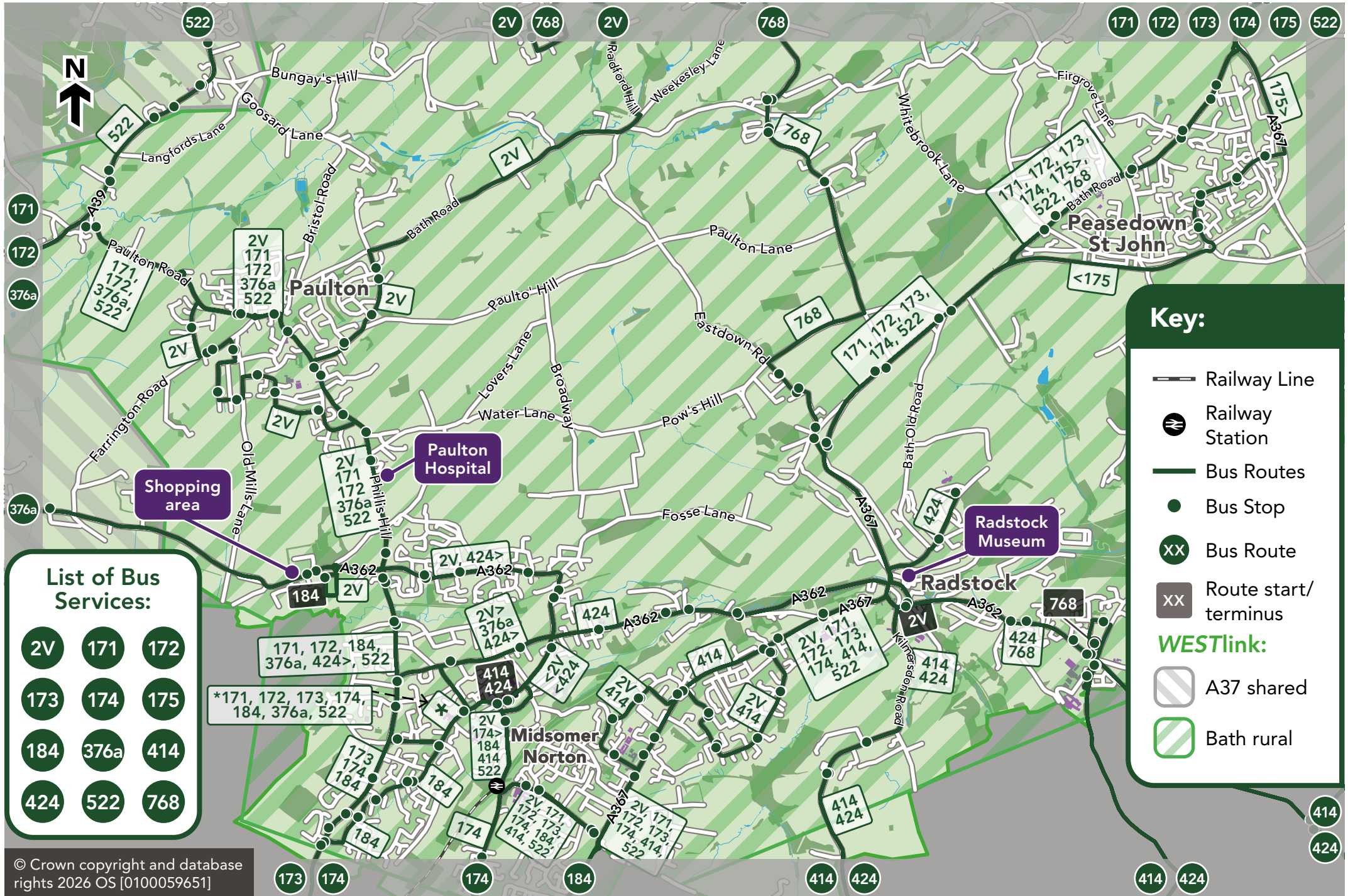
Change at	For
A37	Wells and Bristol
Keynsham	Bristol
Odd Down Park & Ride	Bath
Newbridge Park & Ride	Bath
Midsomer Norton/Radstock	Wells and Shepton Mallet



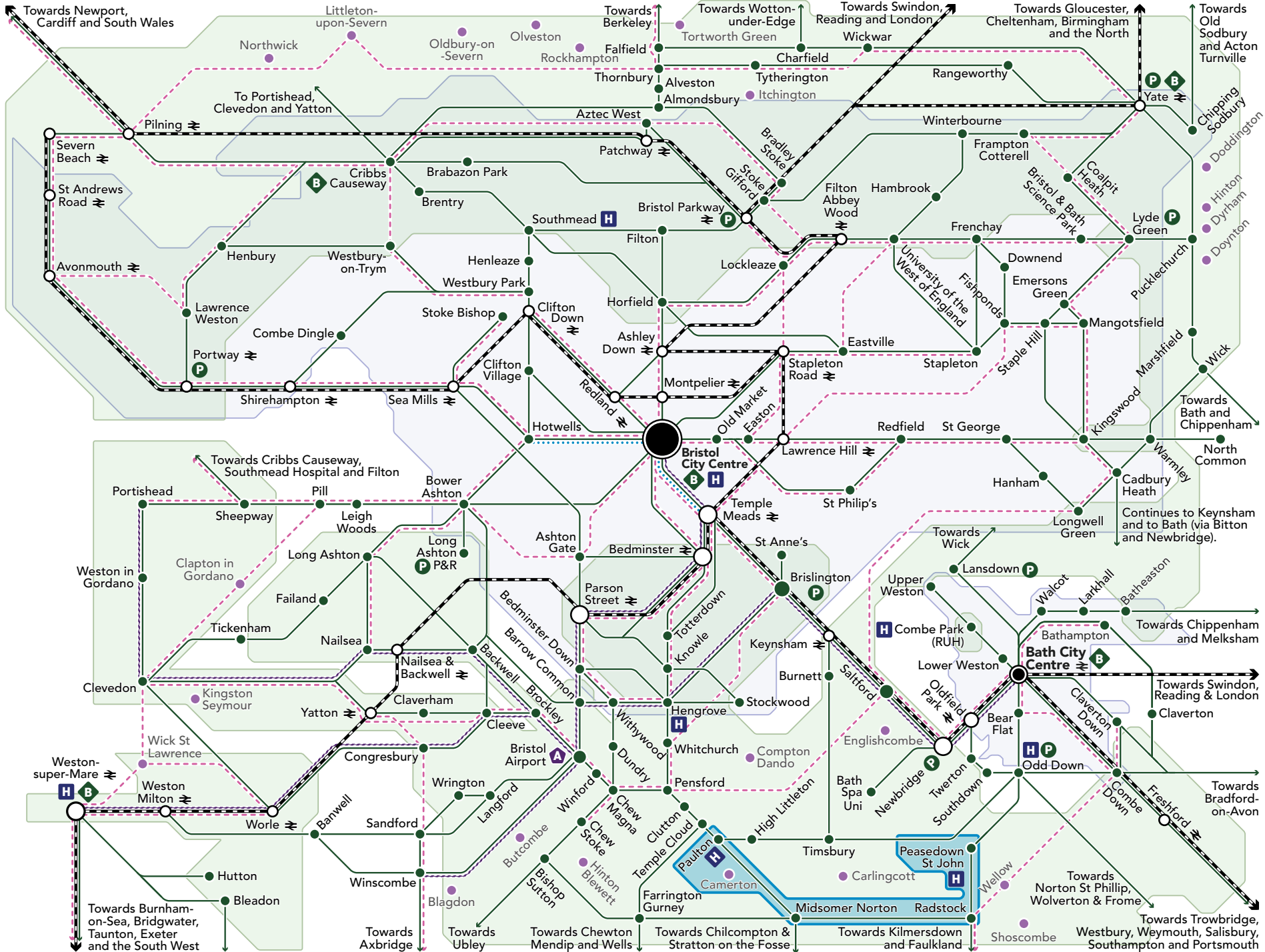
Scan the QR code or visit travelWEST.info/WESTlink to find out more.

Main connections only – please check before you travel.

Midsomer Norton and Radstock Local Map




West of England Public Transport Network



Key:

- City Centre
- Bus/Rail Interchange
- Stop
- Bus
- Bus interchange
- Park & Ride
- Railway line
- Railway Station
- Ferry route
- Airport
- Airport service
- Cycle routes by BetterByBike.info
- Hospital
- WESTlink areas
- Within WESTlink area
- e-scooter & e-bike hire areas

This simplified map shows key public transport connections to main stops; intermediary points are excluded. Additional connections may be available, and some journeys may require multiple services. Scan the QR code or visit travelWEST.info/jp to plan your journey.



Park & Ride

Park and ride in comfort from convenient sites to Bath and Bristol city centres and other major destinations, with free all-day parking at most locations when using public transport. Use Brislington Park & Ride for Bristol city centre and Newbridge Park & Ride for Bath city centre. Long Ashton Park & Ride serves Southmead Hospital, while Odd Down Park & Ride serves the Royal United Hospital.

Bristol

Parking is free for public transport users. All sites have a height restriction of 6'10" / 2.1m.

- **Brislington Park & Ride:** Located on the A4 in Brislington, BS4 5LR. Open Monday to Saturday 05:15 to 00:30 and Sunday & Public Holidays 08:30 to 19:30.
- **Long Ashton Park & Ride:** Located off the A370 in Long Ashton, BS3 2HB. Open Monday to Saturday 05:00 to 00:00 and Sunday & Public Holidays 07:00 to 20:00.

Operated by Bristol City Council Parking Services. For any site concerns, contact parking.businesssteam@bristol.gov.uk.

The sites are locked overnight. Please call Parking Services on 0117 903 8070 if your vehicle is locked in.

Bath

Open 24 hours a day, 7 days a week.

You must pay for parking if you're not using the bus or if you're parking overnight. Payment must be made via the MiPermit app.

- **Odd Down Park & Ride:** Located on the A367 south of Bath, BA2 8PA. Height restriction of 7'2" / 2.2m.

Operated by Bath & North East Somerset Council Parking services. For any site concerns, contact 01225 477133.

	Description	First bus from P&R	Last bus to P&R
4	Odd Down P&R to Royal United Hospital (RUH) via Bath city centre every 30 minutes. First Bus service.	05:30 Mon - Sat 06:40 Sun	23:30 Mon - Fri 23:20 Sat - Sun
9	Portway P&R/Brislington P&R via Bristol city centre, Cabot Circus and Temple Meads every 12/15 minutes. Stagecoach service.	06:15 Mon - Sat 09:30 Sun	23:30 Mon - Sat 18:00 Sun
41	Odd Down P&R to Bath city centre every 15 minutes. First Bus service.	06:15 Mon - Sat 09:30 Sun	23:30 Mon - Sat 18:00 Sun
505	Long Ashton P&R to Southmead Hospital via Clifton every 30 minutes. Stagecoach service.	05:45 Mon - Fri 05:55 Sat 10:04 Sun	20:10 Mon - Sat 18:20 Sun
m2	Long Ashton P&R to Bristol city centre via Temple Meads and Cabot Circus every 15 minutes. First Bus service.	05:55 Mon - Fri 07:00 Sat 08:00 Sun	23:00 Mon - Sat 18:28 Sun

Times are approximate. Frequencies provided for mostly Monday to Friday daytime journeys. Evening and weekend times may vary. Refer to the main network map in this booklet for other Park & Ride locations and connections.

Pick up a copy of our Park & Ride guide or visit travelWEST.info/ParkRide for more info.

Travel to Bristol Airport

Bus service A4 runs every hour from Bath city centre, via Saltford, Keynsham and south Bristol. Bus service A1 runs frequently from Bristol Bus Station, via Bristol Temple Meads and south Bristol.

Visit travelWEST.info/Airport or bristolairport.co.uk for details.

For more information

For service queries, contact the operator.

Report bus stop damage to your local council; for rail stations, trains, or e-hire vehicles, contact the respective operator.

Find contact details at travelWEST.info/Help

Our travel guides

- West of England travel guide
- West of England Park & Ride guide
- Bristol and Bath city centre guides
- Local town guides

Available at a range of local libraries, rail/bus stations, or online at travelWEST.info/TravelGuides, where you can order a free copy.

New editions are published every April and September in line with network changes. Find out more at travelWEST.info/

Registrations

This local town guide provides summarised information. Additional travel options may be available to you.

WEST is the transport brand for the West of England and North Somerset areas. While every effort has been taken to ensure that the information is accurate at the time of publication, **WEST** is not responsible for any loss, damage or inconvenience resulting from any inaccuracies or subsequent changes.

Follow us on social media

