

# Yate

## Travel Guide

---

April 26 - July 26



**Scan the QR code**

Plan your journey, get live updates and much more at [travelWEST.info](https://travelWEST.info)



Funded by  
UK Government

Funding secured by

**WEST** MAYORAL  
OF ENGLAND COMBINED  
AUTHORITY

## Fares and tickets

### Buses

Most bus fares start at £2.50 for singles and £7 for a day ticket.

### Ways to buy

- Operators' phone apps
- Contactless or cash on the bus (except metrobus services)
- iPoints at metrobus stops
- For metrobus services you must buy before you board or use Tap On, Tap Off\*

\*On Bath Bus Company, Faresaver and First Bus services (including metrobus) tap the same card/device when getting on and off the bus for automatic fare calculation.

---

### Rail fares

From £3.80 for singles and £3.90 for returns from Yate railway station. Tickets can be bought at ticket offices, machines at stations or online.

Find the best fare for your journey at [nationalrail.co.uk](https://www.nationalrail.co.uk).

---

### Cost saver tickets

- Multi-operator bus tickets are available. An AvonRider ticket, which covers the whole region is just £7 and allows unlimited travel for a day on almost all buses in the area. Find out more at [travelWEST.info/Rider](https://www.travelwest.info/Rider)
- Freedom Travelpass is a flexible ticket for unlimited train and bus travel on participating services. Day tickets start at just £14.50 in this area. [travelWEST.info/FreedomTravelpass](https://www.travelwest.info/FreedomTravelpass)
- PlusBus is a discount price bus pass that gives you unlimited bus travel in urban areas on top of your train ticket. Find out more at [travelWEST.info/PlusBus](https://www.travelwest.info/PlusBus)

## Concessionary Travelcard

Disabled and older person's travelcards may be available to you if you're of pensionable age, or have a qualifying disability. With these travelcards you're entitled to free travel on buses Monday to Friday (Older persons from 9am) and anytime weekends and public holidays. To check if you're eligible, times of operation and how to apply visit [travelWEST.info/ConcessionaryCard](https://www.travelwest.info/ConcessionaryCard)

---

## Community Transport

Community transport is available to all residents across the West of England and is a service particularly well placed to cater for passengers with limited mobility. Operators offer a range of services such as door-to-door transport for essential travel and outings and day trips to places of interest within your area or further afield. Find out more and become a member at [travelWEST.info/CT](https://www.travelwest.info/CT)

---

## Travel to Bristol Airport

A frequent bus service runs from Bristol bus station, via the city centre and Temple Meads railway station, to Bristol Airport, day and night. Visit [travelWEST.info/Airport](https://www.travelwest.info/Airport) or [bristolairport.co.uk](https://www.bristolairport.co.uk) for details.


---

## e-scooter & e-bike hire

Hop on and enjoy a safe and easy way to get around Bath, Bristol and South Gloucestershire. Hiring an e-scooter or e-bike is a great way to travel to work, the shops, or simply explore your local area.

Using the Dott app, you can check prices, view ride times, and find nearby e-scooters and e-bikes in real time. See areas covered overleaf or visit [travelWEST.info/E-hire](https://www.travelwest.info/E-hire) to find out more.

## Bus services

	Description
41	<b>Yate to Malmesbury</b> , via <b>Chipping Sodbury</b> and <b>Acton Turville</b> . 4 journeys a day Monday to Friday, from around 10:50 to 17:15, with Saturday services also available. Coachstyle service.
86	<b>Kingswood to Yate</b> , via <b>Emersons Green, Lyde Green</b> and <b>Coalpit Heath</b> . Buses run every 2 hours on weekdays from around 07:40 to 19:50, with Saturday services also available. Stagecoach service.
525	<b>Emersons Green to Yate</b> , via <b>Pucklechurch</b> and <b>Westerleigh</b> . Buses run every hour on weekdays from around 05:50 to 20:30, with weekend services also available. Stagecoach service.
620	<b>Bath to Old Sodbury</b> , via <b>Wick, Pucklechurch, Yate</b> and <b>Chipping Sodbury</b> . Service also links to <b>Stroud</b> . 6 journeys Monday to Friday, from around 06:30 to 18:50. 4 journeys on Saturday. Stagecoach service.
Y1	<b>Bristol city centre to Abbotswood (Yate)</b> , via <b>Winterbourne</b> and <b>Frampton Cotterell</b> . Buses run every 30 minutes on weekdays from around 04:45 to 00:30, with weekend services also available. First Bus service.
Y2	<b>Bristol city centre to Ladden Garden Village (Yate)</b> , via <b>Winterbourne</b> and <b>Frampton Cotterell</b> . Buses run every 30 minutes on weekdays from around 06:04 to 23:30, with weekend services also available. First Bus service.
Y2C	<b>Cribbs Causeway to Yate</b> via <b>Rangeworthy, Thornbury, Alveston, Tockington</b> and <b>Almondsbury</b> . Buses run approximately every 90 mins from 06:00 to 20:00, Monday to Saturday. VIA service.
Y6	<b>Bristol to Chipping Sodbury</b> via <b>Southmead Hospital</b> and <b>Cribbs Causeway</b> . Buses run every 90 minutes on weekdays from around 06:30 to 22:30, with weekend services also available. First Bus service.
Y8	<b>Yate to/from Wotton-under-Edge</b> via <b>Chipping Sodbury, Hawkesbury Upton, Charfield</b> and <b>Wickwar</b> . Every 90 to 120 minutes, Monday to Friday, from around 07:00 to 19:00. Saturday service available. Eurocoaches service.
	Yate Railway Station. Regular services to <b>Bristol Temple Meads</b> .

Times are approximate. Frequencies provided for mostly Monday to Friday daytime journeys. Evening and weekend times may vary. Find timetables, route maps, and live updates at [travelWEST.info](https://www.travelwest.info) or check timetables at most bus stops.

## WESTlink

**WESTlink** is a bookable service without a fixed timetable or route which can be done via app or telephone on 0117 457 8561. Ideal for local journeys and to connect with buses and trains, it runs in the majority of the West of England, outside of Bristol and Bath city centres.

From Yate, Chipping Sodbury or surrounding areas, it is possible to travel as far as Southmead Hospital, UWE and Wotton-under-edge. You can also travel to Thornbury if starting your journey from Yate or Chipping Sodbury town centres.

To see full details, visit [travelWEST.info/WESTlink](https://www.travelwest.info/WESTlink) and click on the Yate rural and Yate shared zone maps.

**WESTlink** can also be used as a connection for longer journeys. Some of the options when starting from the Yate zones are:

Change at	For
Bristol Parkway*	Bristol, Bath
Winterbourne	Central Bristol
UWE	Bristol and Emersons Green
Southmead	Bristol
Yate Bus Station	East Bristol
Thornbury (Yate shared only)	Bradley Stoke












Scan the QR code or visit [travelWEST.info/WESTlink](https://www.travelwest.info/WESTlink) to find out more.

\*Change for trains.

Main connections only – please check before you travel.

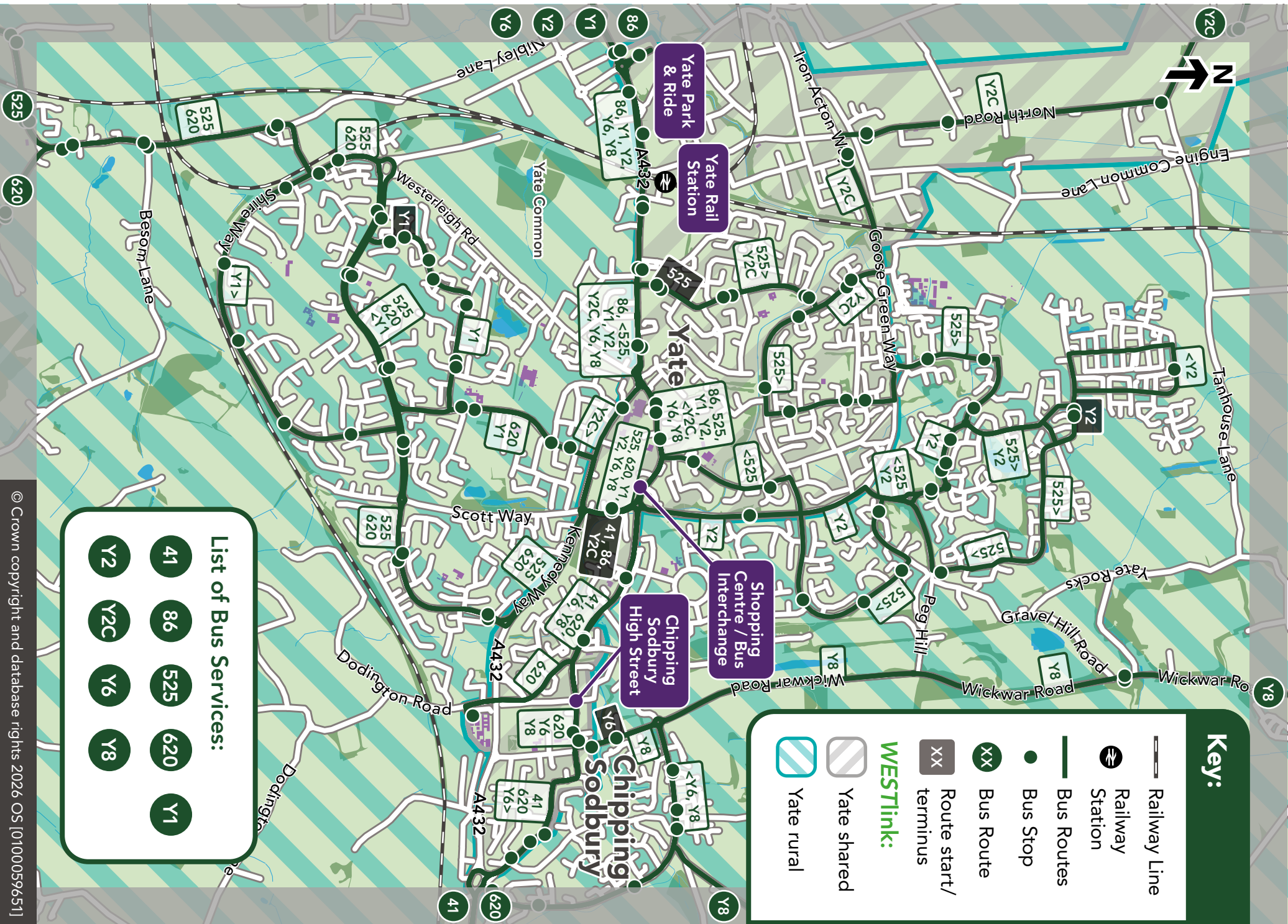
# Yate Local Map

**Key:**

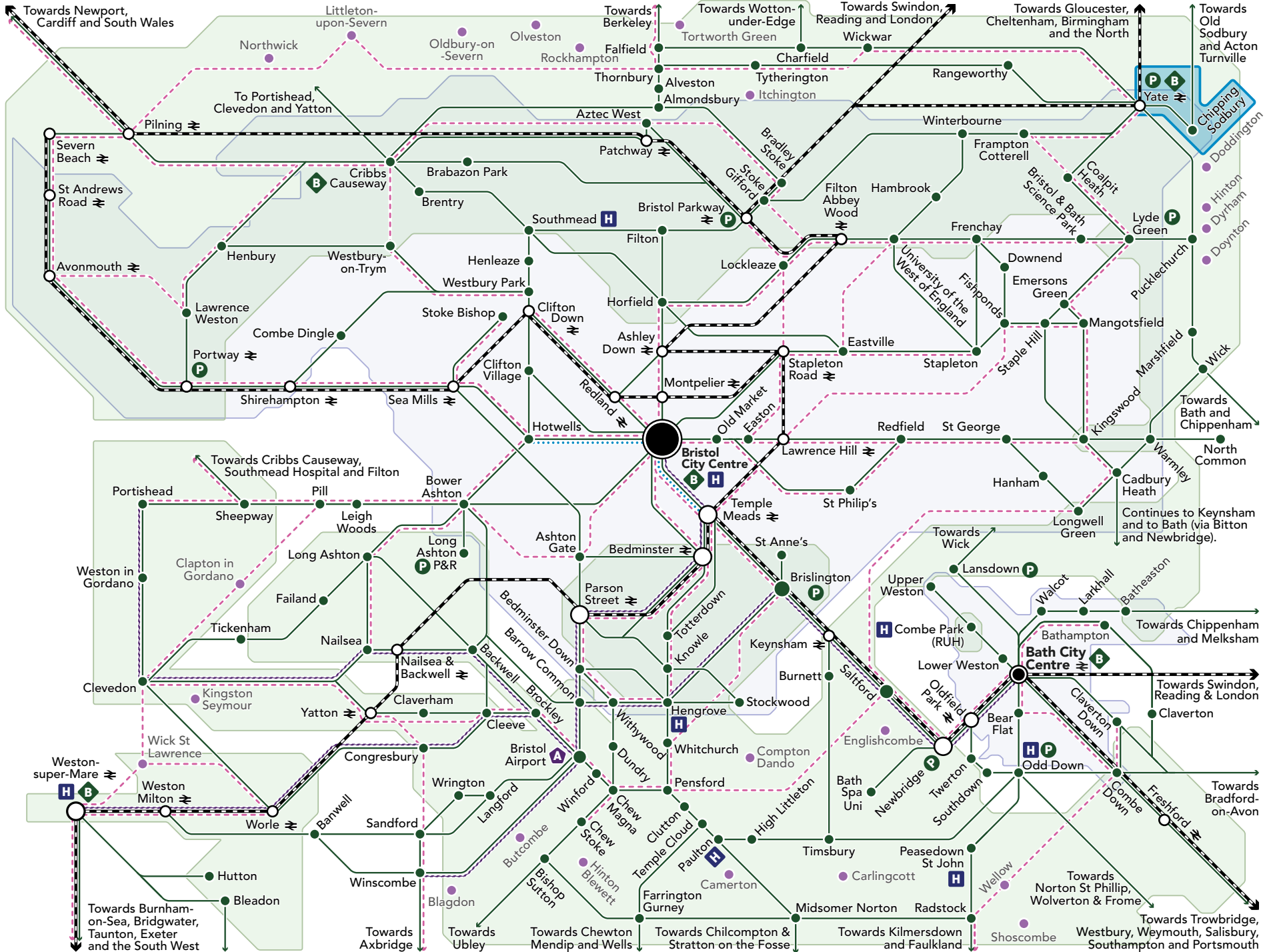
-  Railway Line
-  Railway Station
-  Bus Routes
-  Bus Stop
-  Bus Route
-  Route start/terminus
-  WESTlink:
-  Yate shared
-  Yate rural

**List of Bus Services:**

- 
- 
- 
- 
- 
- 
- 
- 
- 



# West of England Public Transport Network



- City Centre
- Bus/Rail Interchange
- Stop
- Bus
- ◆ Bus interchange
- P Park & Ride
- Railway line
- ⇌ Railway Station
- ⋯ Ferry route
- A Airport
- Airport service
- - - Cycle routes by BetterByBike.info
- H Hospital
- WESTlink areas
- Within WESTlink area
- e-scooter & e-bike hire areas

This simplified map shows key public transport connections to main stops; intermediary points are excluded. Additional connections may be available, and some journeys may require multiple services. Scan the QR code or visit [travelWEST.info/jp](http://travelWEST.info/jp) to plan your journey.



## Park & Ride

Park and ride in comfort from convenient sites to Bristol city centre and other major destinations. Parking is free at most sites and all sites have a height restriction of 7'6" / 2.3m.

Operated by South Gloucestershire Council Parking services. For any site concerns, contact 01454 868000.

### Lyde Green

Located off the Rosary roundabout A4174 on Willowherb Road, BS16 7LX.

Open everyday 05:30 to 22:45 and parking is free.

### Parkway North

Located to the east of Parkway rail station on Hunts Ground, Stoke Gifford, BS34 8PU.

Open 24 hours a day, 7 days a week, but there is a parking charge. Location number 705301 on the MiPermit app.

### Yate

Located on the A432 Badminton Road BS37 5AF.

Parking is free and available 24 hours a day, 7 days a week.

## Follow us on social media



## Bus services

	Description	First bus from P&R	Last bus to P&R
19	Parkway North P&R to <b>UWE</b> every 60 minutes. The service then continues towards Bath city centre via <b>Kingswood, Cadbury Heath</b> and <b>Bitton</b> . First Bus service.	08:00 Mon - Fri 09:55 Sat 09:45 Sun	19:38 Mon - Fri 19:34 Sat 18:27 Sun
49x	Lyde Green P&R to <b>Bristol City Centre</b> every 30 minutes, via <b>Emersons Green</b> and <b>Fishponds</b> . First Bus service.	04:57 Tue - Fri 06:23 Sat	23:23 Tue - Fri 23:15 Sat
71	Parkway North P&R to <b>Aztec West</b> every 60 minutes. The service then continues towards <b>Bristol Temple Meads</b> via <b>Filton</b> and <b>Bristol city centre</b> . Stagecoach service.	05:51 Mon - Fri 07:46 Sat	20:47 Mon 20:12 Sat
m3	Lyde Green P&R to <b>Bristol city centre</b> every 30 minutes, via <b>Science Park, UWE</b> , and <b>Cabot Circus</b> . The <b>m3x</b> runs express early morning journeys Mon - Fri. First Bus service.	05:50 Mon - Fri 07:12 Sat 09:02 Sun	23:35 Mon - Sat 18:45 Sun
m4	Parkway North P&R to <b>Bristol city centre</b> every 20 minutes, via <b>UWE</b> and <b>Cabot Circus</b> . Also serves <b>Cribbs Causeway</b> in the opposite direction. First Bus service.	06:10 Mon - Fri 06:54 Sat 08:50 Sun	23:37 Mon - Sat 18:59 Sun
Y1/2	Yate P&R to <b>Bristol city centre</b> every 30 minutes. Also serves <b>Yate Shopping Centre</b> and other local areas in the opposite direction. First Bus service.	05:16 Mon - Fri 05:48 Sat 08:07 Sun	23:45 Mon - Sun
Y6	Yate P&R and Parkway North P&R to <b>Bristol city centre</b> via <b>Cribbs Causeway</b> and <b>Southmead Hospital</b> every 90 minutes. First Bus service.	06:41 Mon - Fri 07:31 Sat 09:33 Sun	20:45 Mon - Sat 17:25 Sun

Times are approximate. Frequencies provided for mostly Monday to Friday daytime journeys. Evening and weekend times may vary.

## Accessibility information

Buses are equipped with space for wheelchairs and pushchairs, but they are space permitting and at the discretion of the driver.

There are a limited number of spaces available for wheelchairs on trains, so advance booking is recommended.

Visit [travelWEST.info/Accessibility](https://travelWEST.info/Accessibility) for more information.

---

## For more information

For service queries, contact the operator.

Report bus stop damage to your local council; for rail stations, trains, or e-hire vehicles, contact the respective operator.

Find contact details at [travelWEST.info/Help](https://travelWEST.info/Help)

---

## Our travel guides

- West of England travel guide
- West of England Park & Ride guide
- Bristol and Bath city centre guides
- Local town guides

Available at a range of local libraries, rail/bus stations, or online at [travelWEST.info/TravelGuides](https://travelWEST.info/TravelGuides), where you can order a free copy.

New editions are published every April and September in line with network changes. Find out more at [travelWEST.info/Registrations](https://travelWEST.info/Registrations)

This local town guide provides summarised information.

Additional travel options may be available to you.

**WEST** is the transport brand for the West of England and North Somerset areas. While every effort has been taken to ensure that the information is accurate at the time of publication, **WEST** are not responsible for any loss, damage or inconvenience resulting from any inaccuracies or subsequent changes.